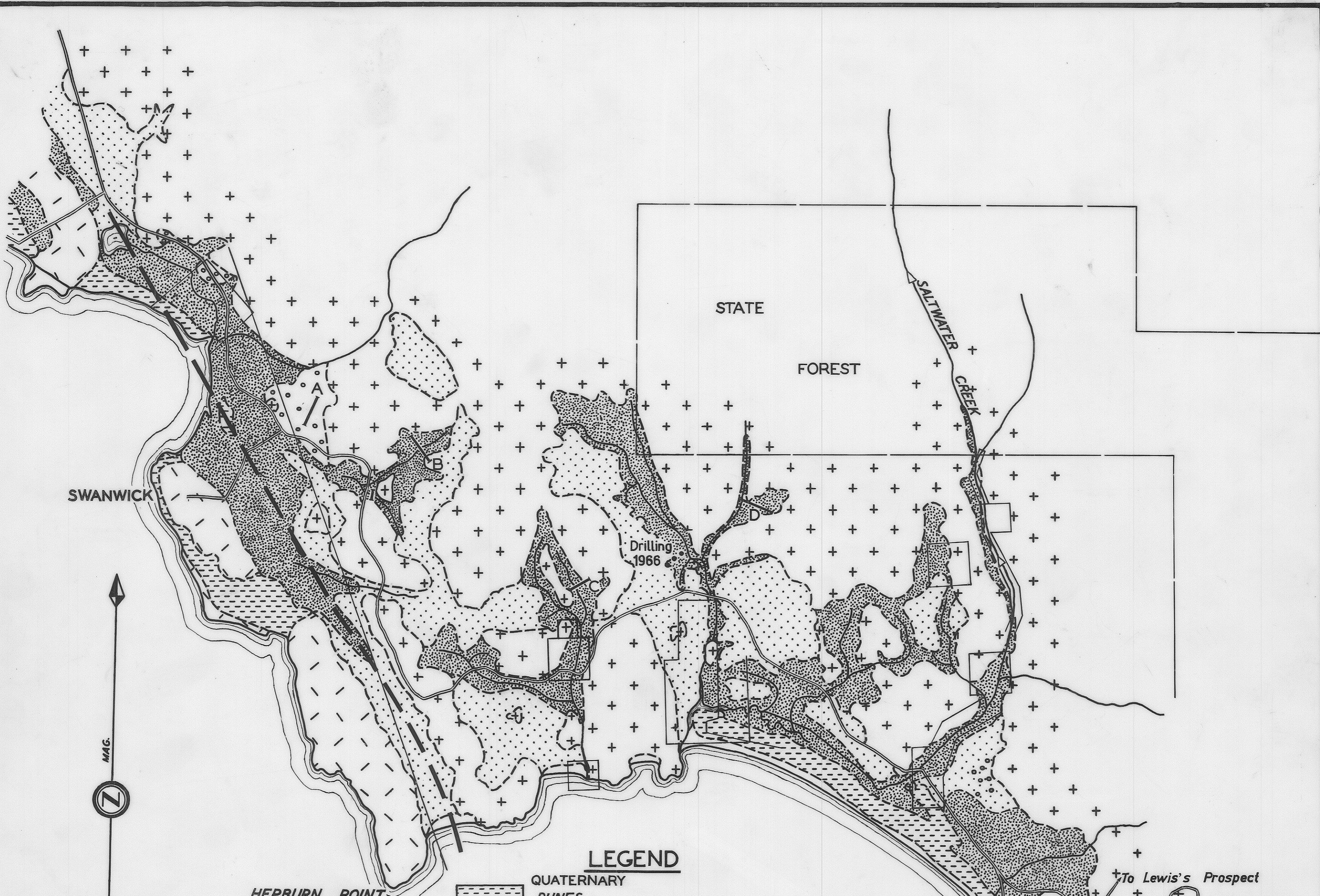












5 cm



LEGEND

-  QUATERNARY
DUNES
-  ALLUVIUM
-  BLOWN AND LOCALLY DERIVED SAND
-  TERTIARY GRAVEL
-  JURASSIC DOLERITE
-  DEVONIAN GRANITE
-  FAULT
-  TESTING SITES

-  CURRENT MINERAL LICENCES
-  DAM

DEPARTMENT OF MINES — TASMANIA

**SELECTED TESTING SITES
ALLUVIAL TIN — COLES BAY AREA**

DATE *OCTOBER 1967*

GEOLOGIST *D.J. JENNINGS*

DRAUGHTSMAN *T.R. BELLIS*

REVISIONS

SCALE OF CHAINS
0 20 40

MAP SHEET & N° *SWANSEA 63*

FILE N° **3088**