PLAN OF DEEP WORKINGS
MOONLIGHT CUM WONDER MINE (Beaconsfield)

Reduce to one half

10 5 0 10 20 30 40 50 60 70 80 90
Scale of feet

W. H. Twelvetrees
Government Geologist
30 June 1902

SECTION OF SHAFT

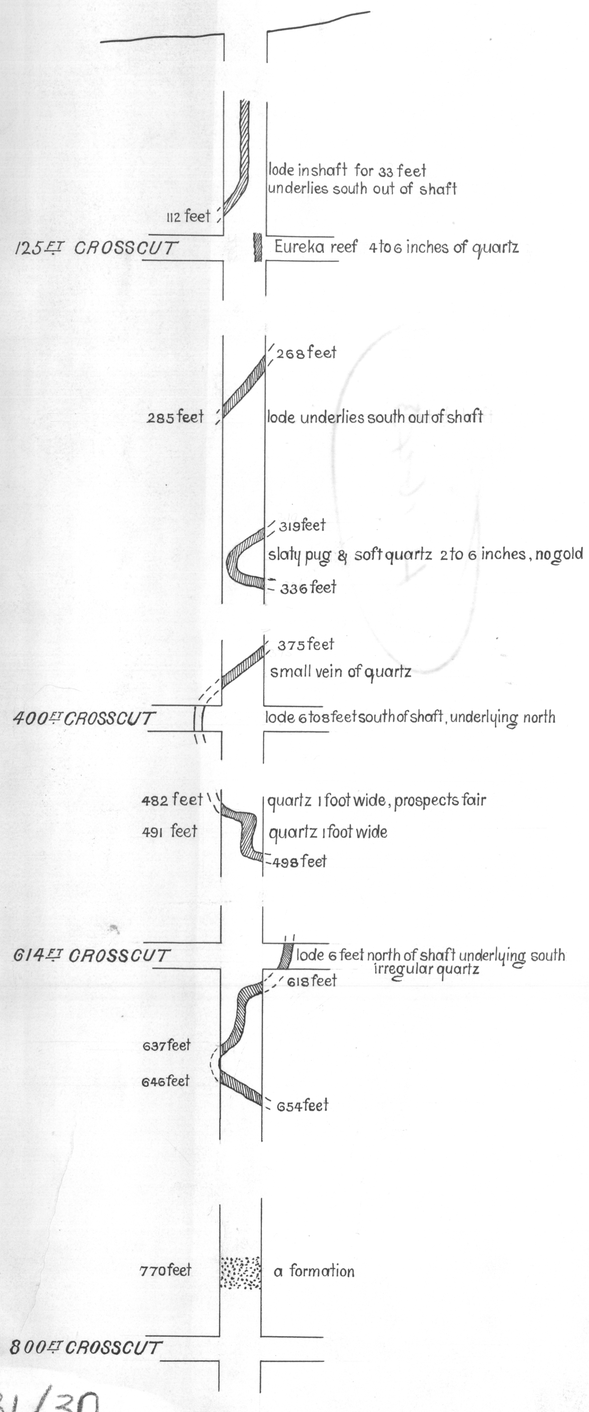

PLAN OF SOUTH CROSSCUT AND EAST DRIVES AT 614ft LEVEL

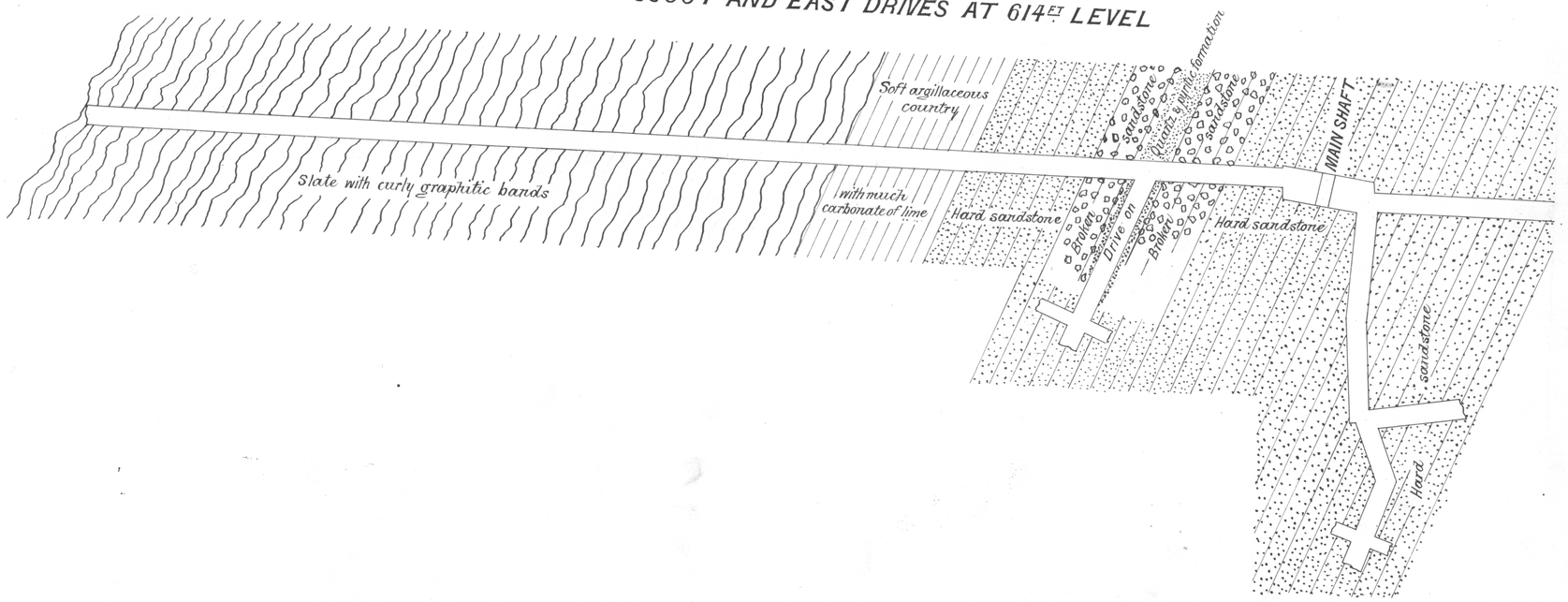

PLAN OF NORTH CROSSCUT AND EAST DRIVE AT 800ft LEVEL

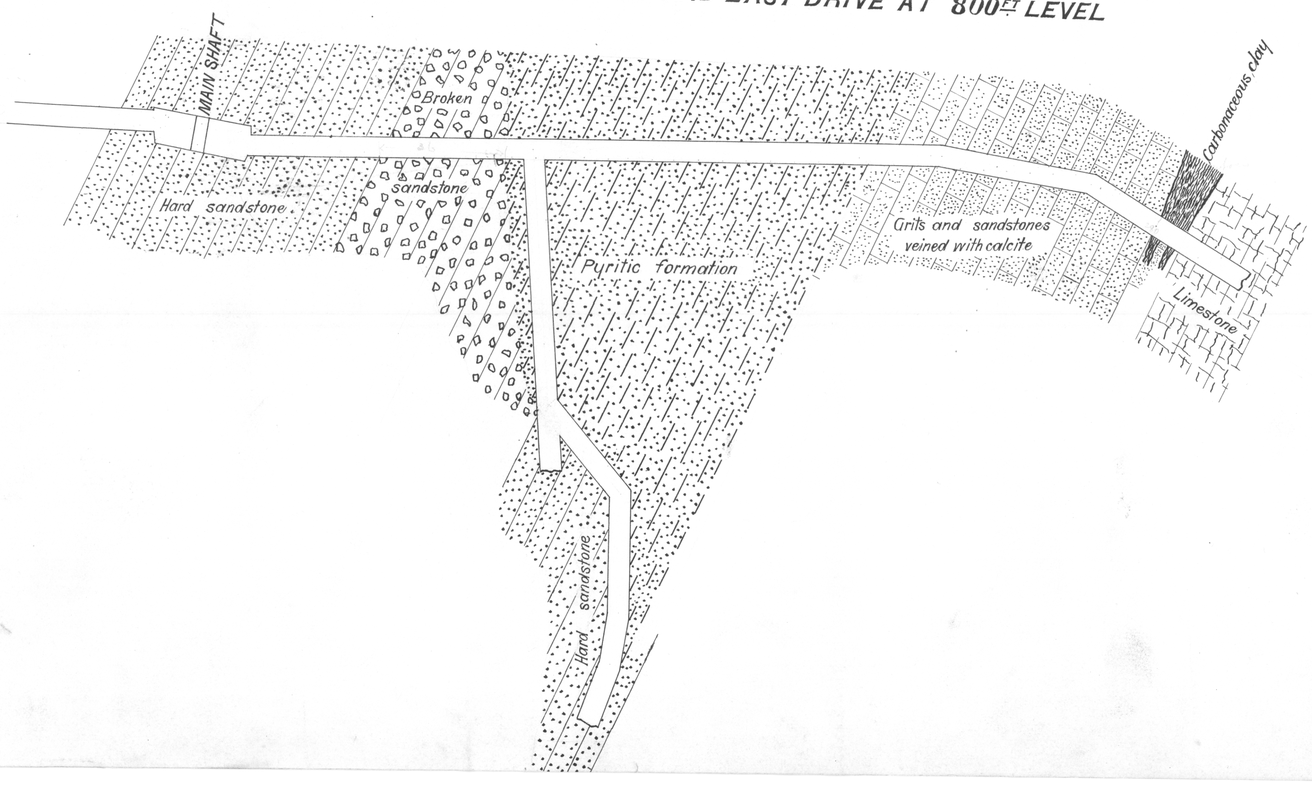

31/30

31

1 of