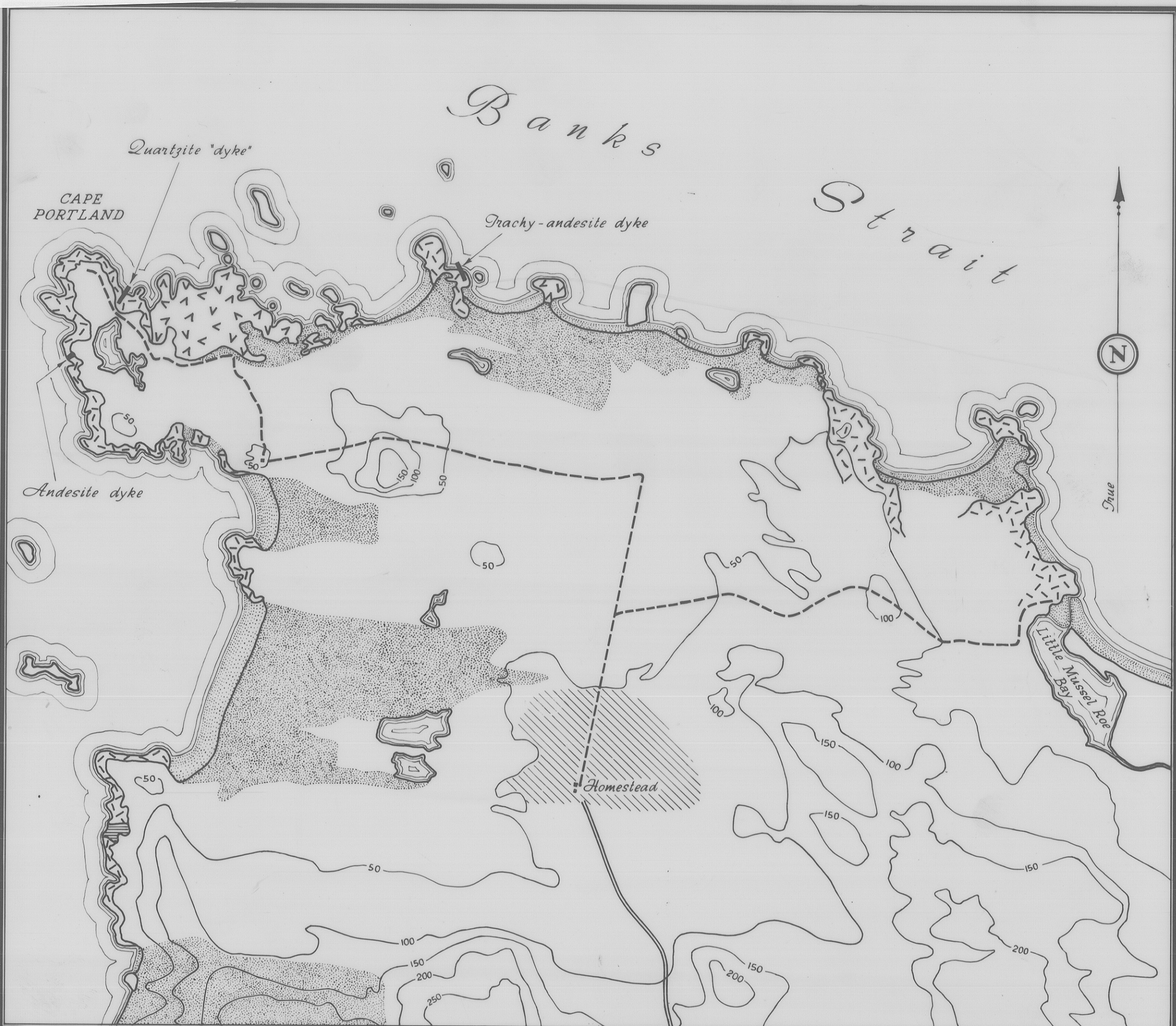








3104

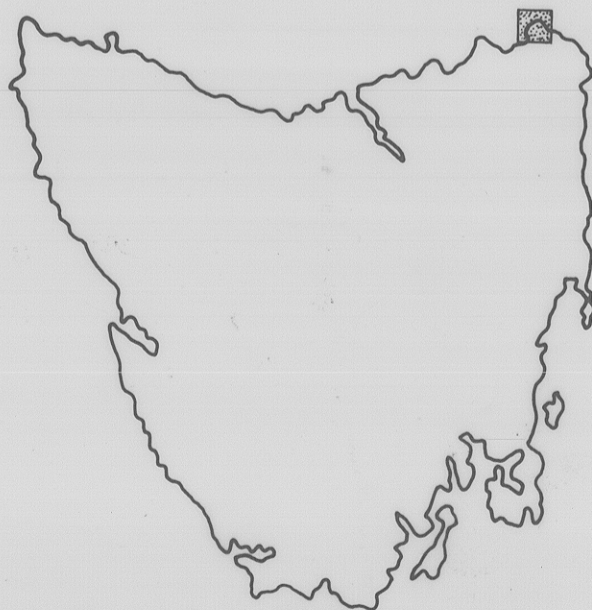
107

5 cm



LEGEND

- Recent  Beach and dune sand.
- Cainozoic  Tholeiitic olivine - basalt.
-  Olivine - basalt.
- ?  Hornblende trachy-andesite.
- Jurassic  Tholeiitic dolerite.
-  50 Contour (50' interval)



LOCALITY MAP

DEPARTMENT OF MINES - TASMANIA	
SKETCH MAP - COASTAL GEOLOGY CAPE PORTLAND AREA	
Date:- November 1967	Scale of Chains 0 40 80
Geologist:- D.J. Jennings	Map sheet & No° Boobyalla 24
Draughtsman:- P. Mankivell	File No° 3104
Revisions:-	

Reduce to 4"

1/12013