3108

5 cm

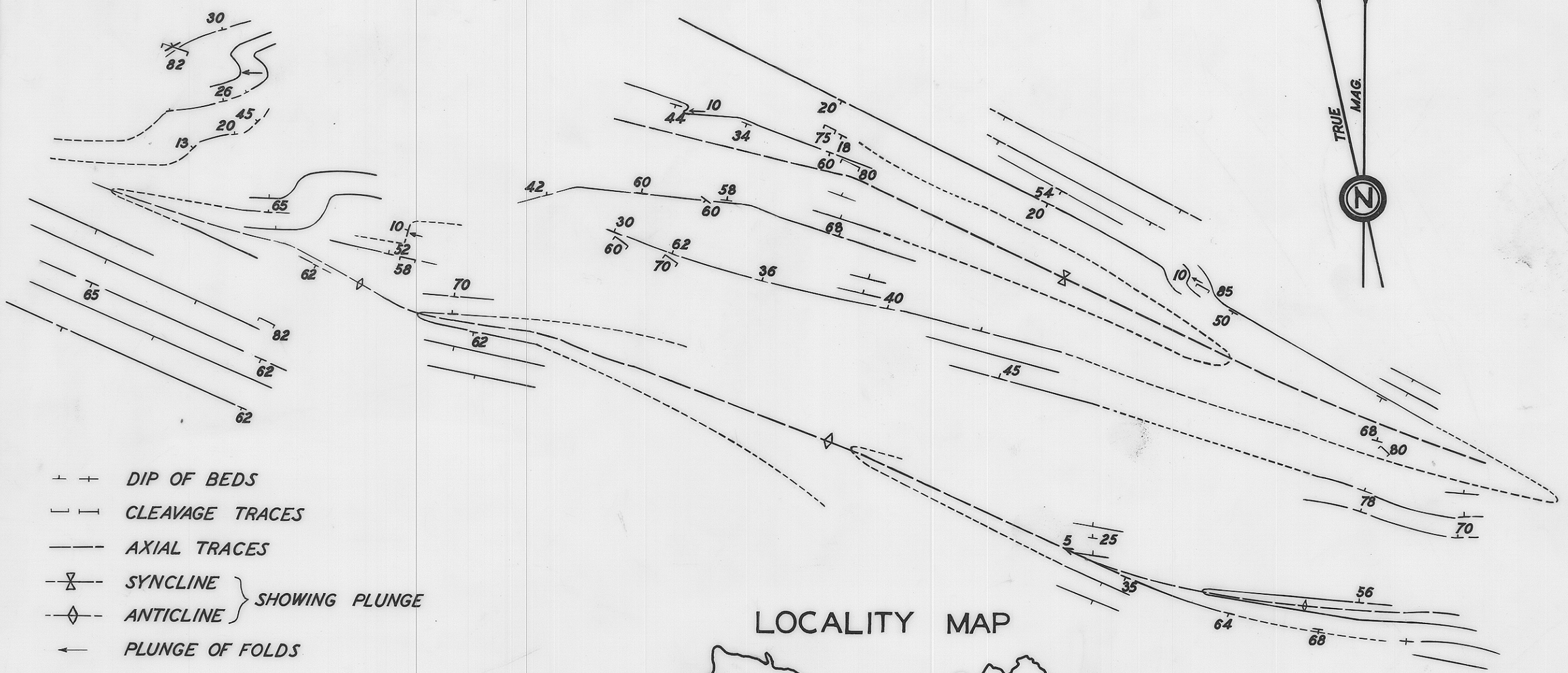

DIP OF BEDS

CLEAVAGE TRACES

AXIAL TRACES

SYNCLINE } SHOWING PLUNGE

ANTICLINE } SHOWING PLUNGE

PLUNGE OF FOLDS

LOCALITY MAP

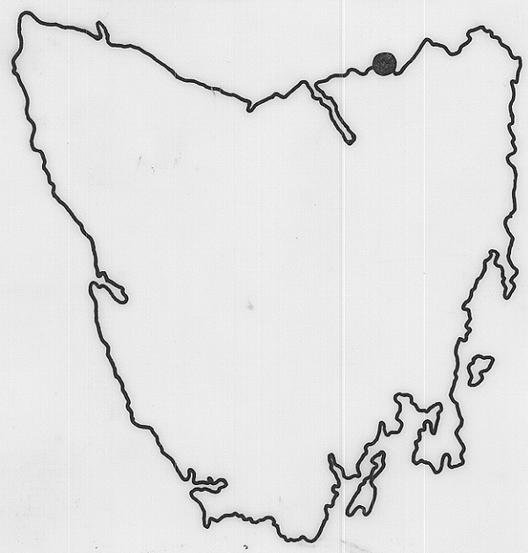

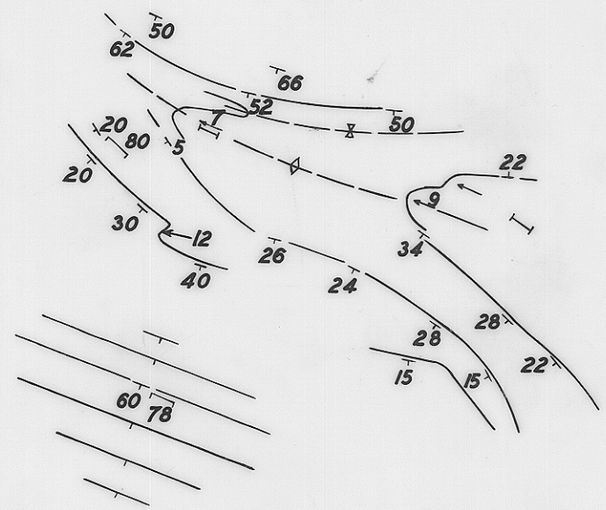

DEPARTMENT OF MINES — TASMANIA	
MATHINNA STRUCTURE WEST DOUBLE SANDY POINT	
DATE DECEMBER 1967	SCALE OF FEET 0 160 320
GEOLOGIST D.J. JENNINGS	
DRAUGHTSMAN T.R. BELLIS	MAPSHEET & Nº NOL'ND B.23
REVISIONS	FILE Nº 3108