
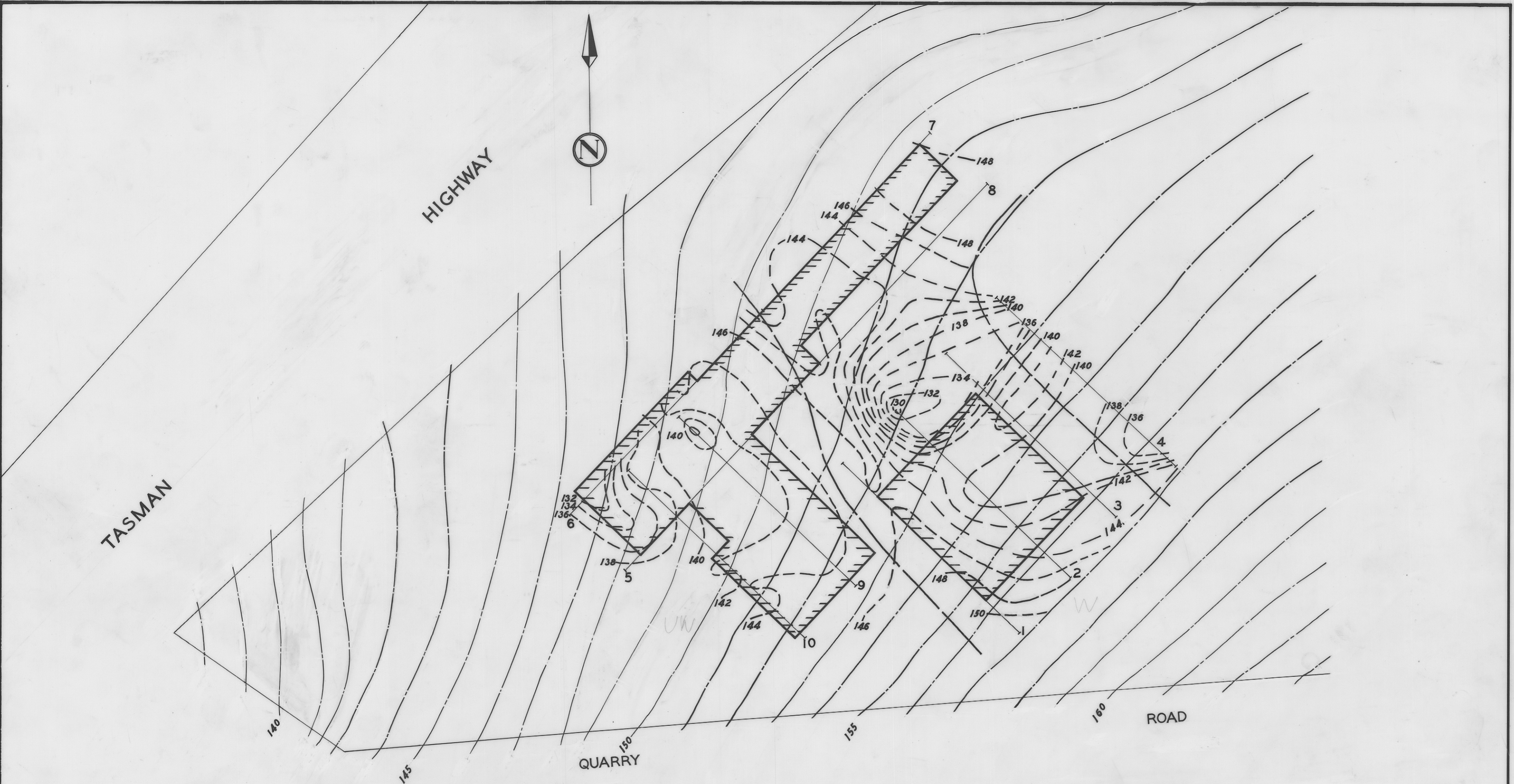




31



 WEATHERED DOLERITE
 UNWEATHERED DOLERITE

- - - SURFACE CONTOUR
 - - - BEDROCK CONTOUR
 CONTOURS BASED ON STATE DATUM

DEPARTMENT OF MINES-TASMANIA	
DEPT. OF ARMY TRAINING DEPOT-WARRANE LOCALITY MAP, SEISMIC TRAVERSES & BEDROCK CONTOURS	
DATE. MARCH 1968	SCALE OF FEET
GEOPHYSICIST. M. LONGMAN	0 20 40
DRAUGHTSMAN. H. MACKINNON	MAP SHEET & N ^o . HOBART 82
REVISIONS:-	FILE N ^o :- 3138

Reduce to 6 1/4"

Fig 17

3138

144