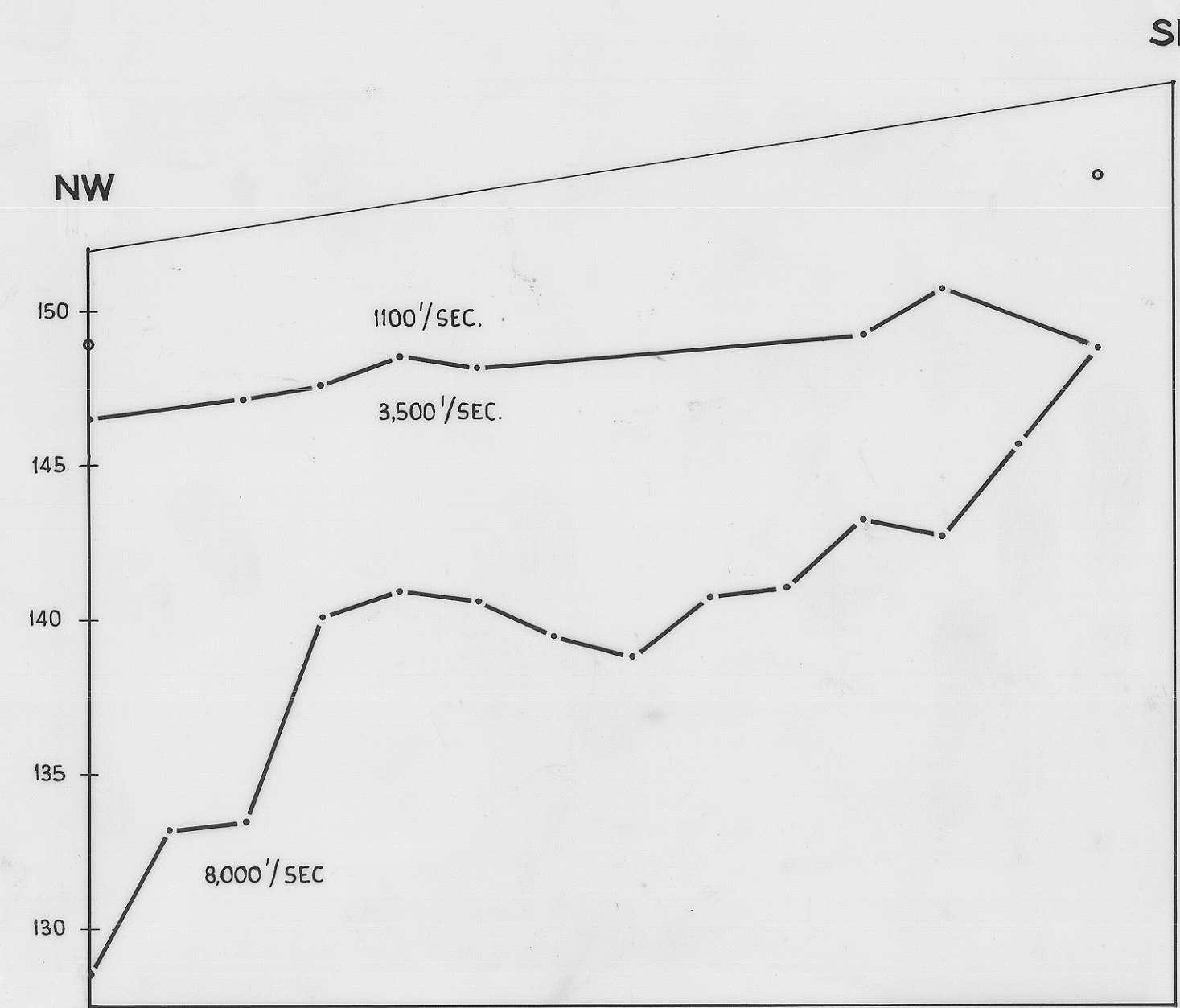
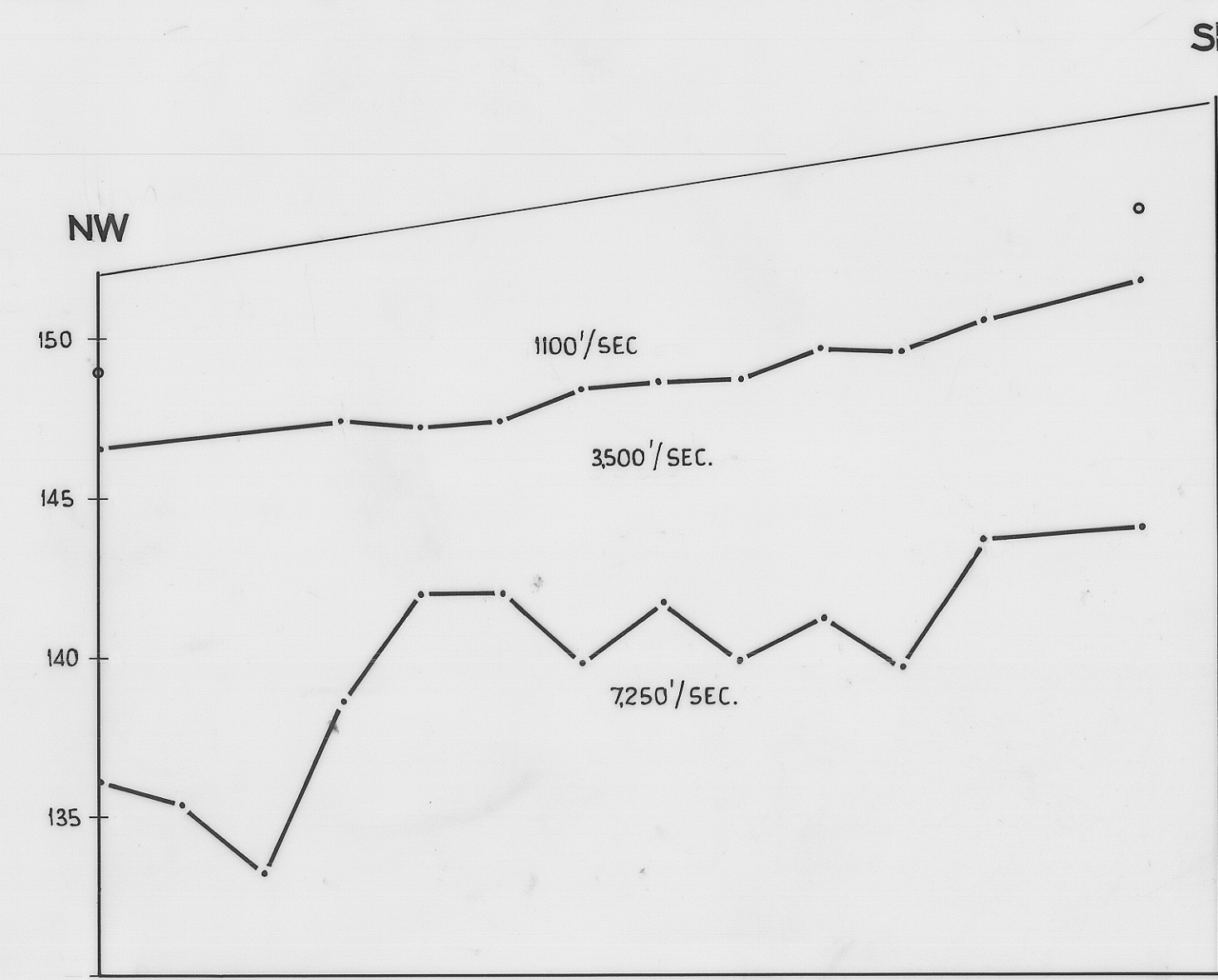


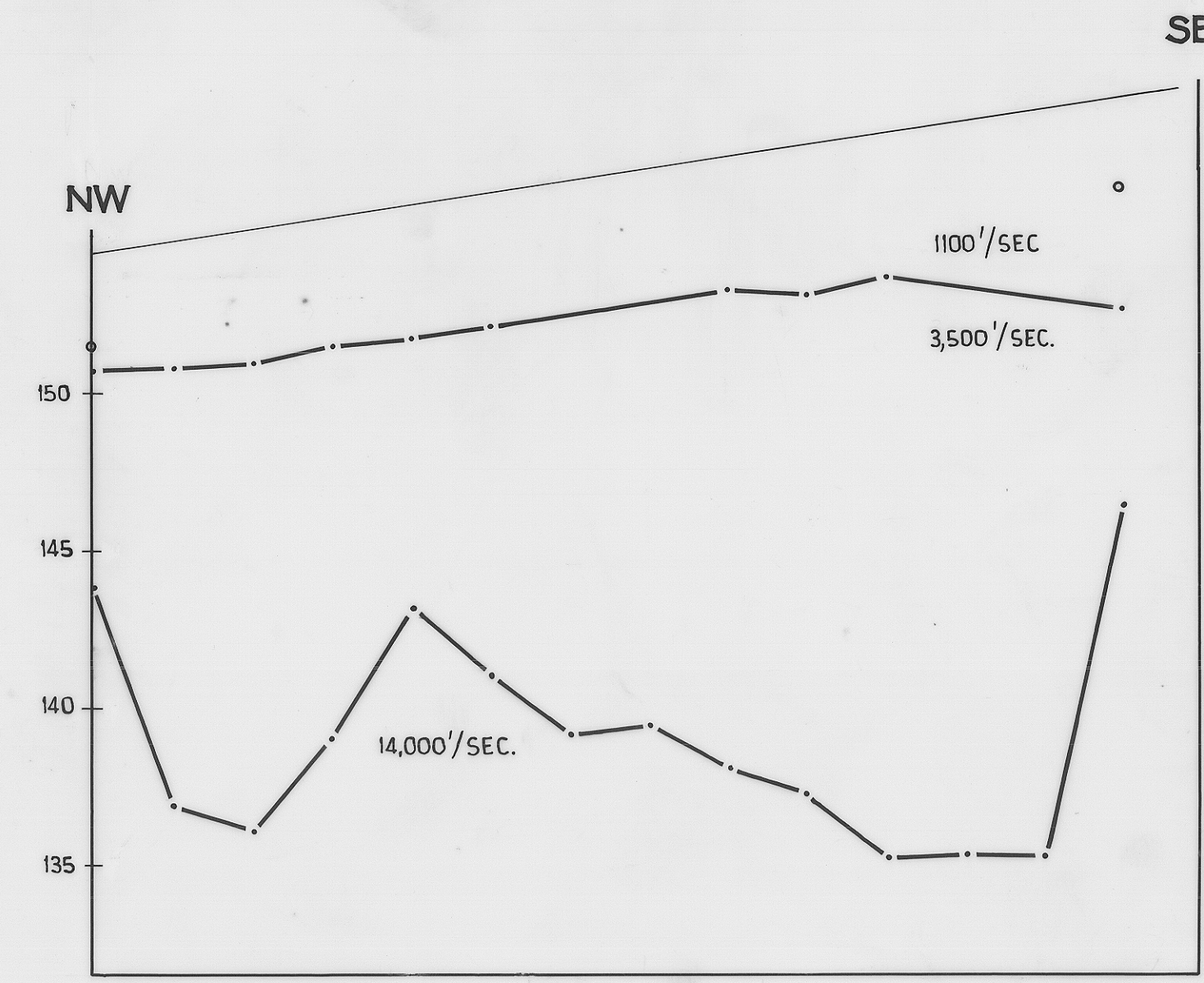
SPREAD 1



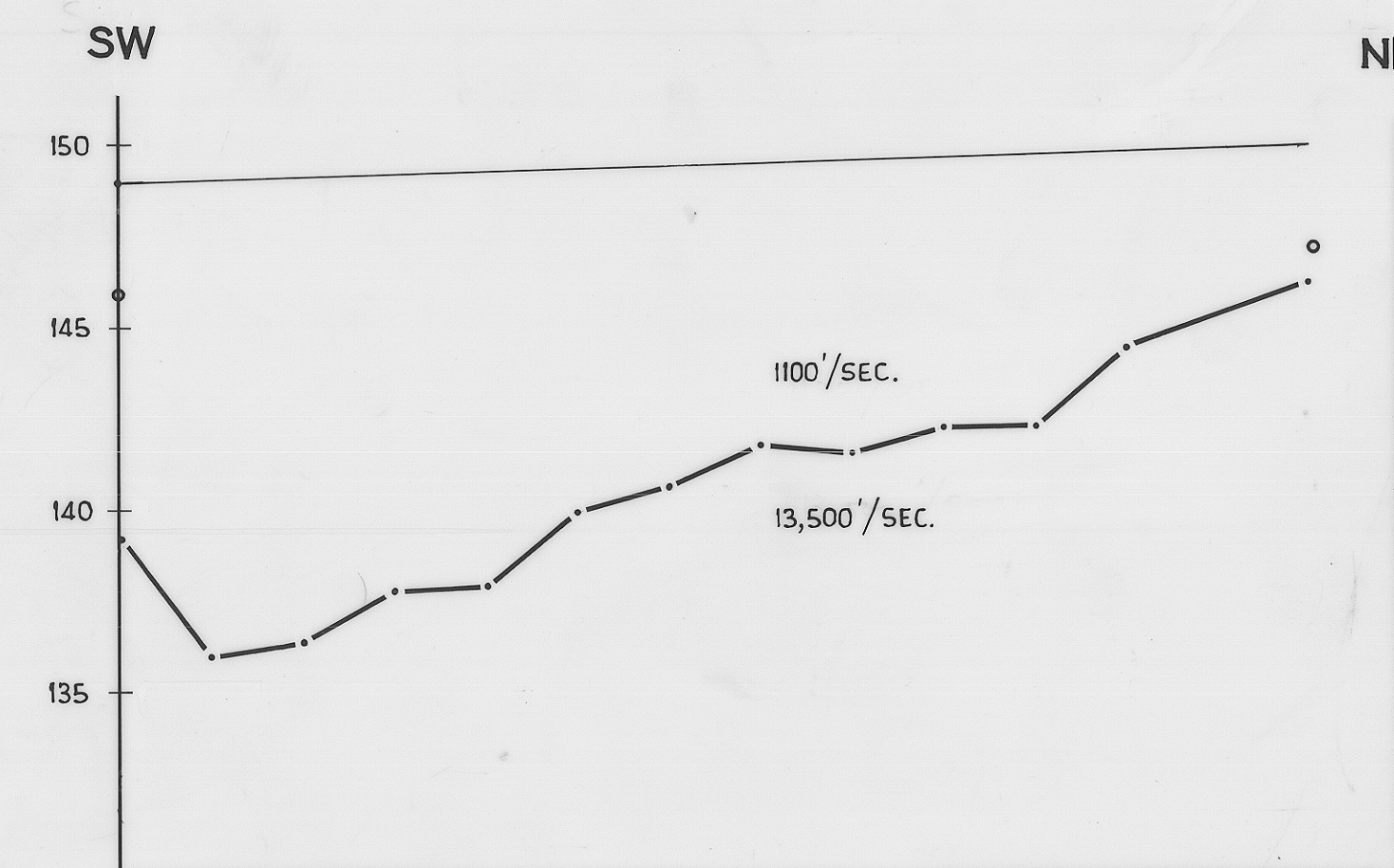
SPREAD 2



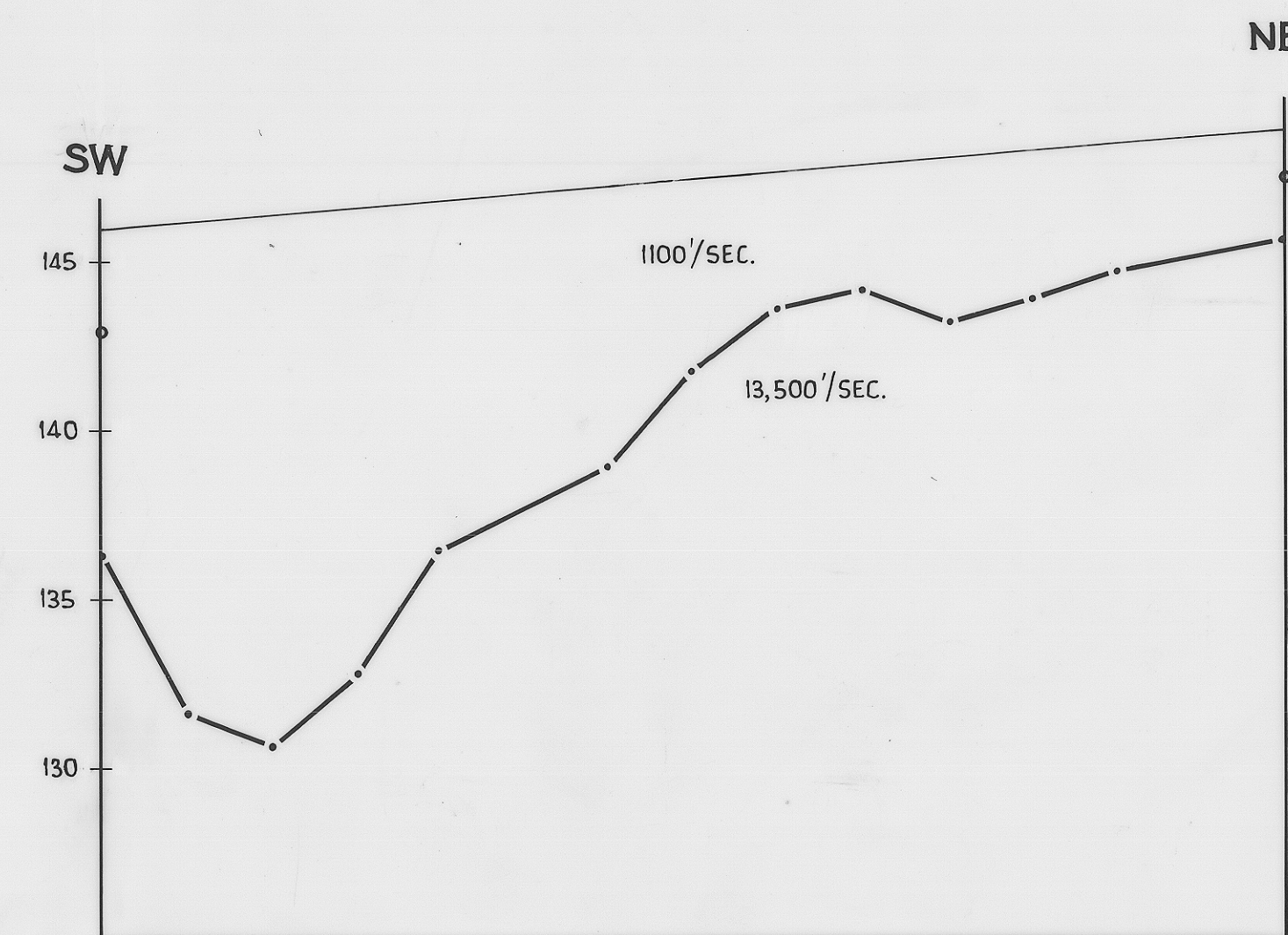
SPREAD 3



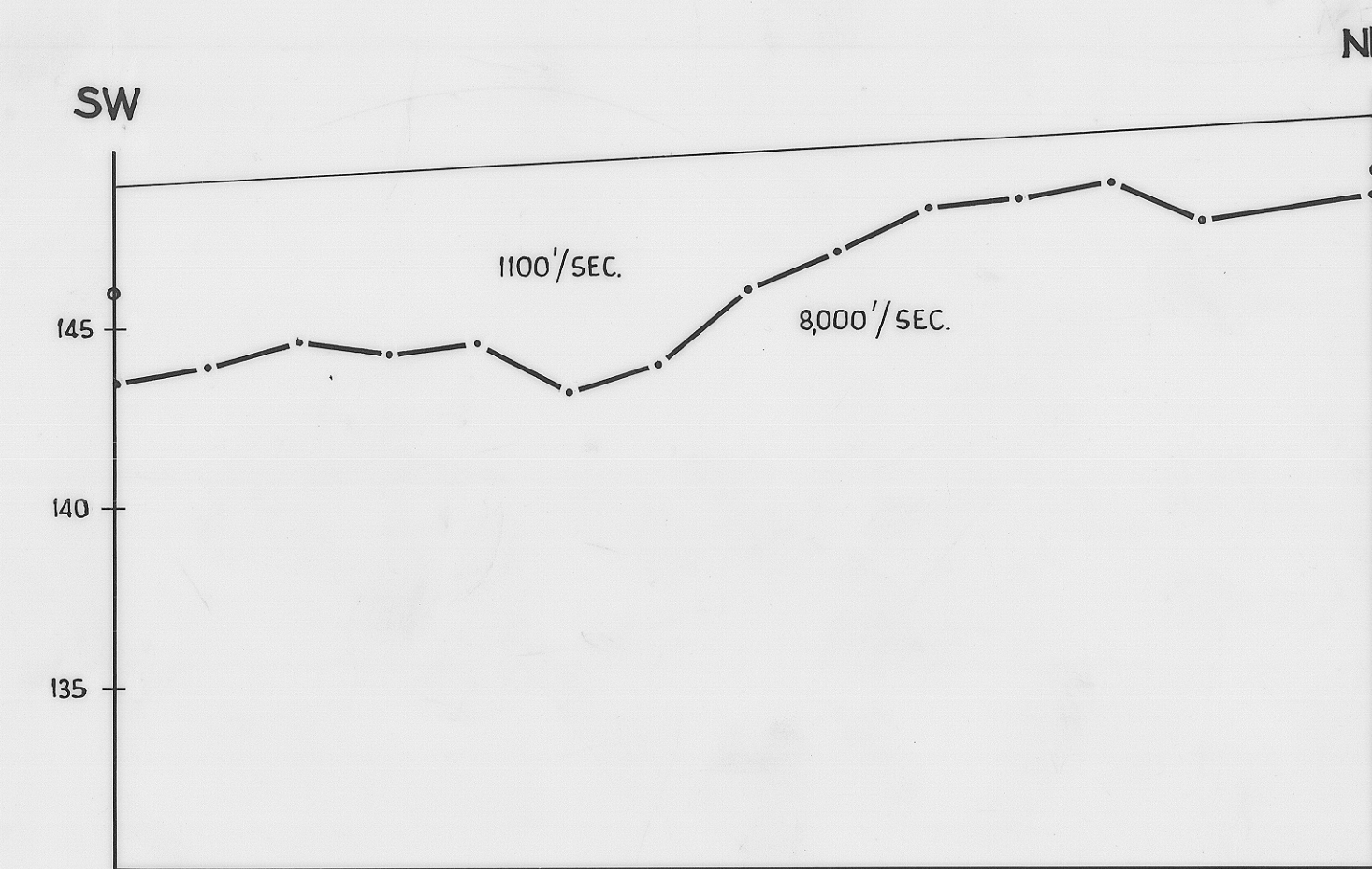
SPREAD 4



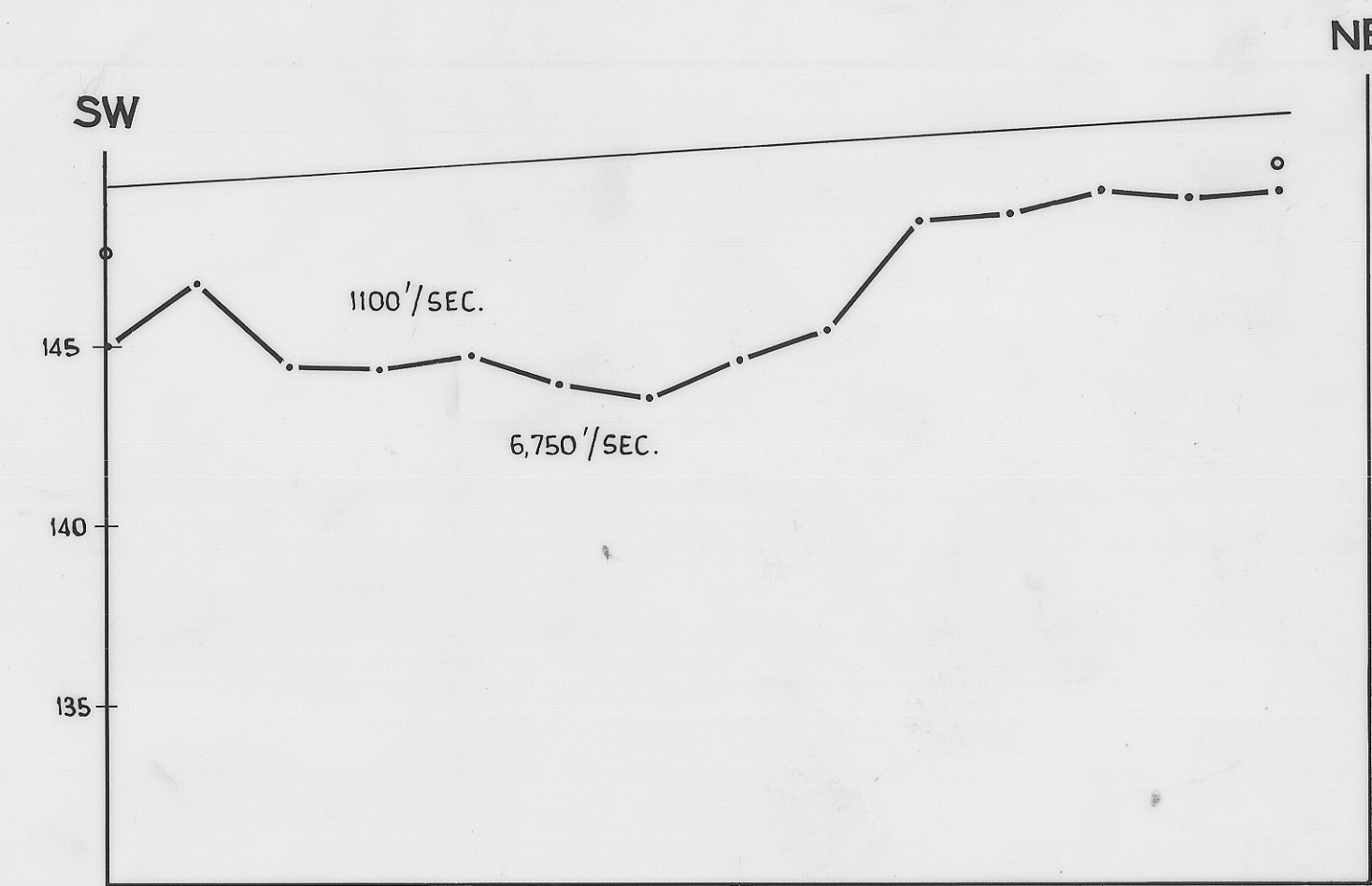
SPREAD 5



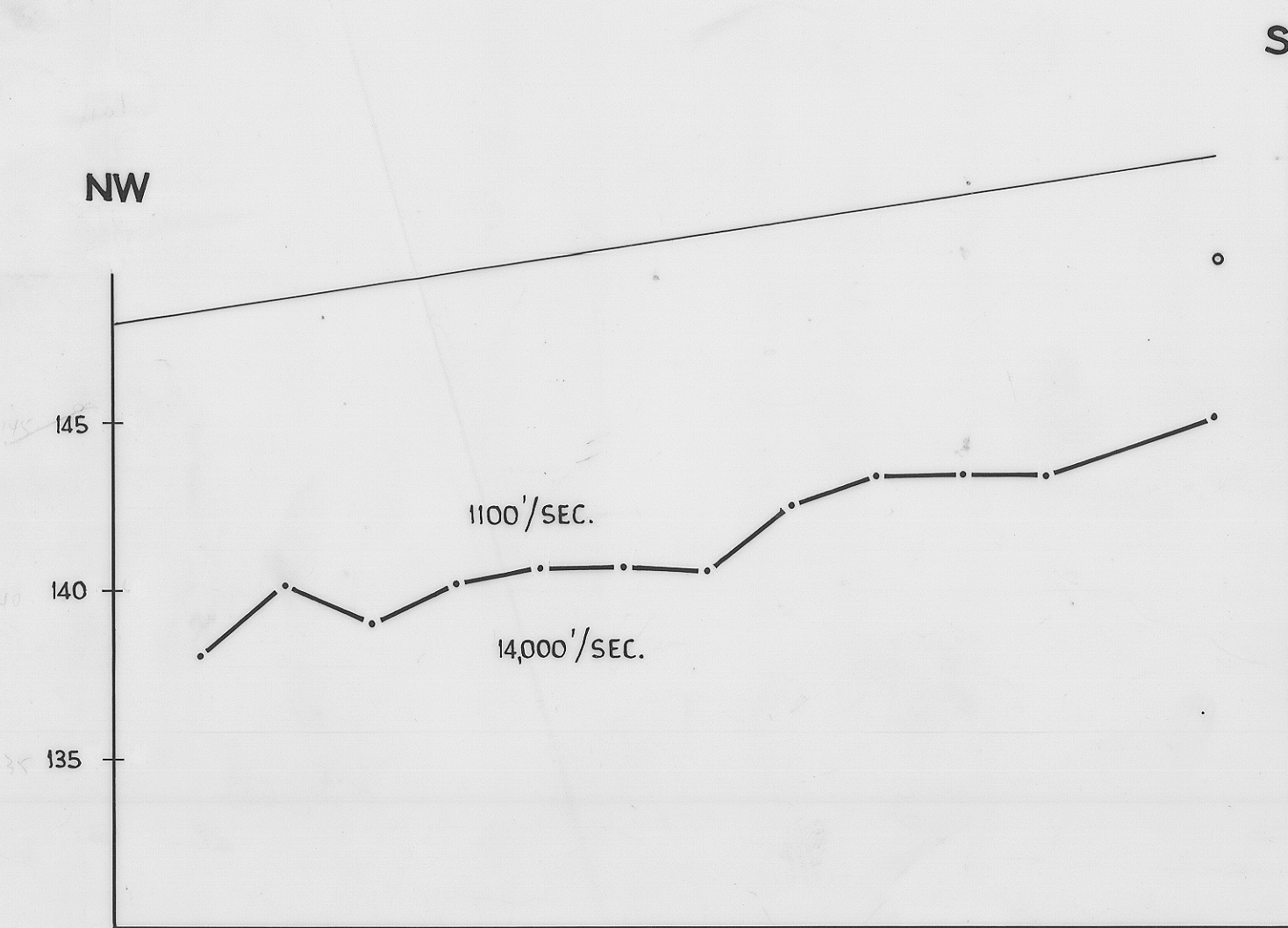
SPREAD 6



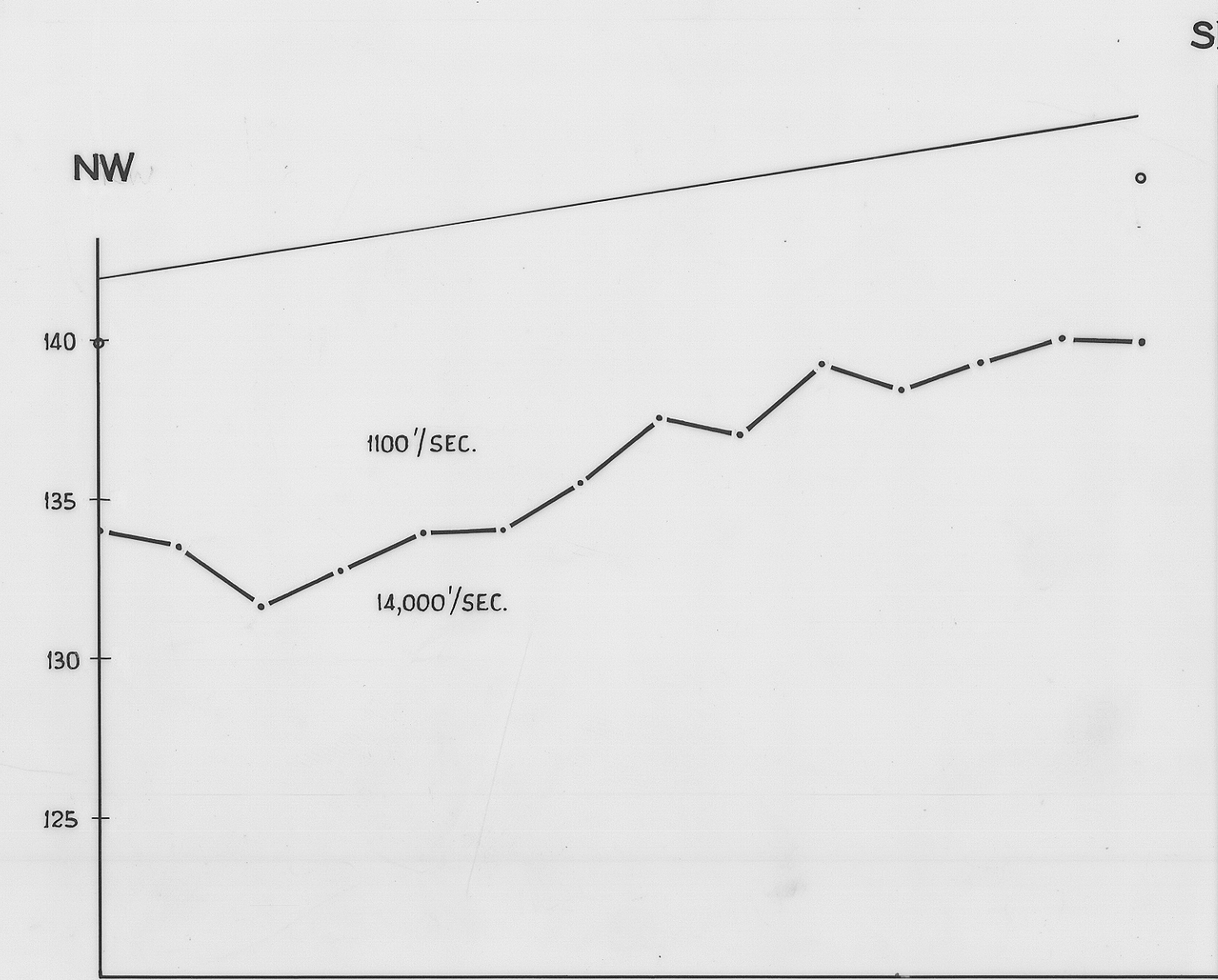
SPREAD 7



SPREAD 8



SPREAD 9



SPREAD 10

o Shot point.  
All heights based on state datum.

DEPARTMENT OF MINES — TASMANIA	
DEPT. OF THE ARMY—TRAINING DEPOT—SEISMIC PROFILES	
Date:- April 1968	Scale:- As shown
Geophysicist:- M. J. Longman	Map sheet & No. Hobart 82
Draughtsman:- P. Hankivell	File No. 3140
Revisions:-	

Fig 16

Return to 4"

146

3140