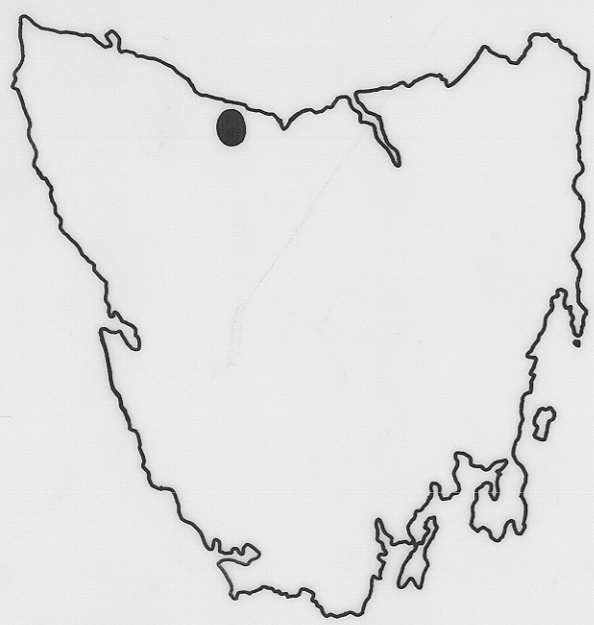


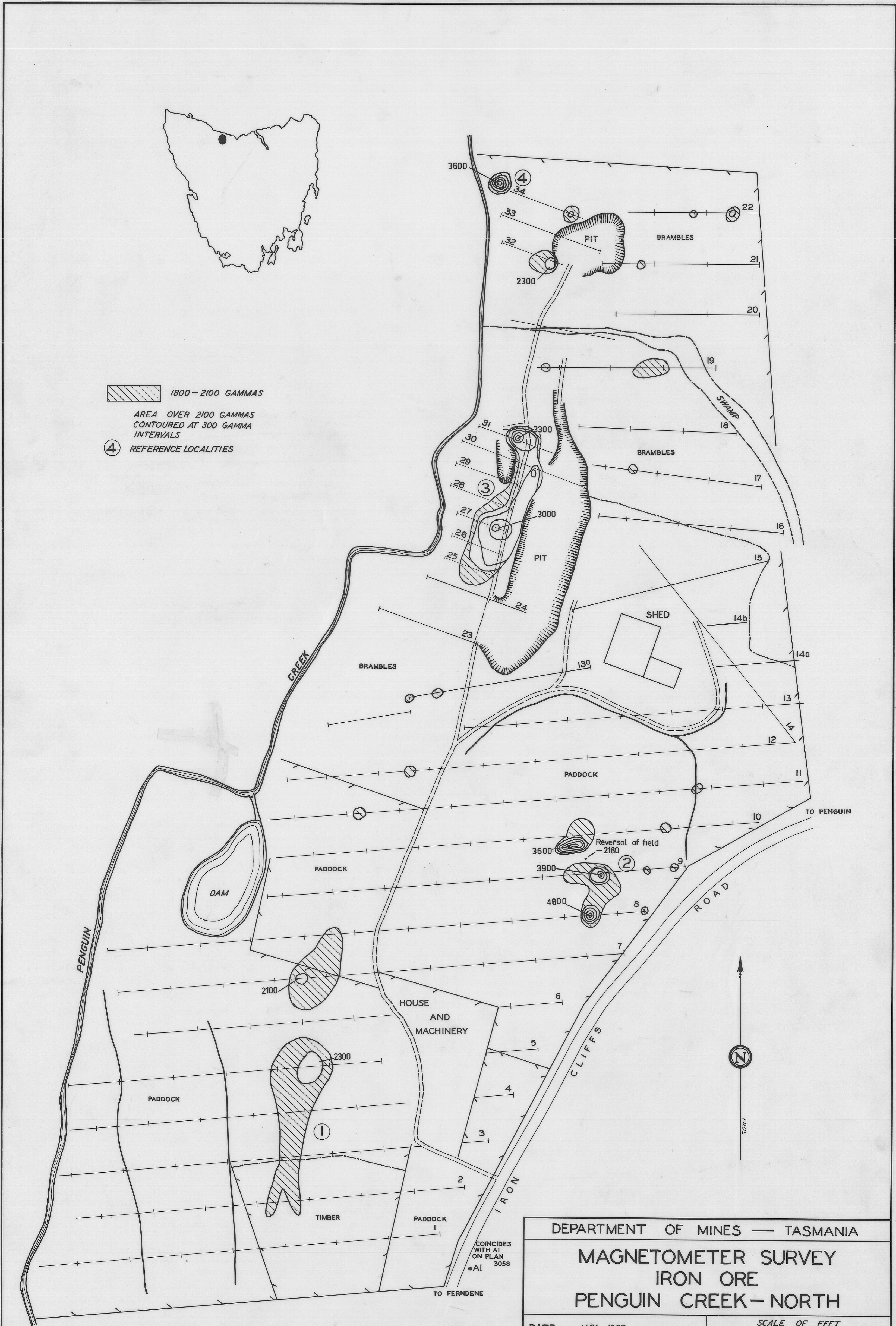


5 cm



 1800-2100 GAMMAS
 AREA OVER 2100 GAMMAS
 CONTOURED AT 300 GAMMA
 INTERVALS
 REFERENCE LOCALITIES



COINCIDES WITH A1 ON PLAN 3058

DEPARTMENT OF MINES — TASMANIA	
MAGNETOMETER SURVEY IRON ORE PENGUIN CREEK — NORTH	
DATE	MAY 1967
GEOLOGIST	D. J. JENNINGS
DRAUGHTSMAN	T. R. BELLIS
REVISIONS	
SCALE OF FEET 0 100 200 300	
MAPSHEET & N ^o DEVONPORT 29	
FILE N ^o 3149	