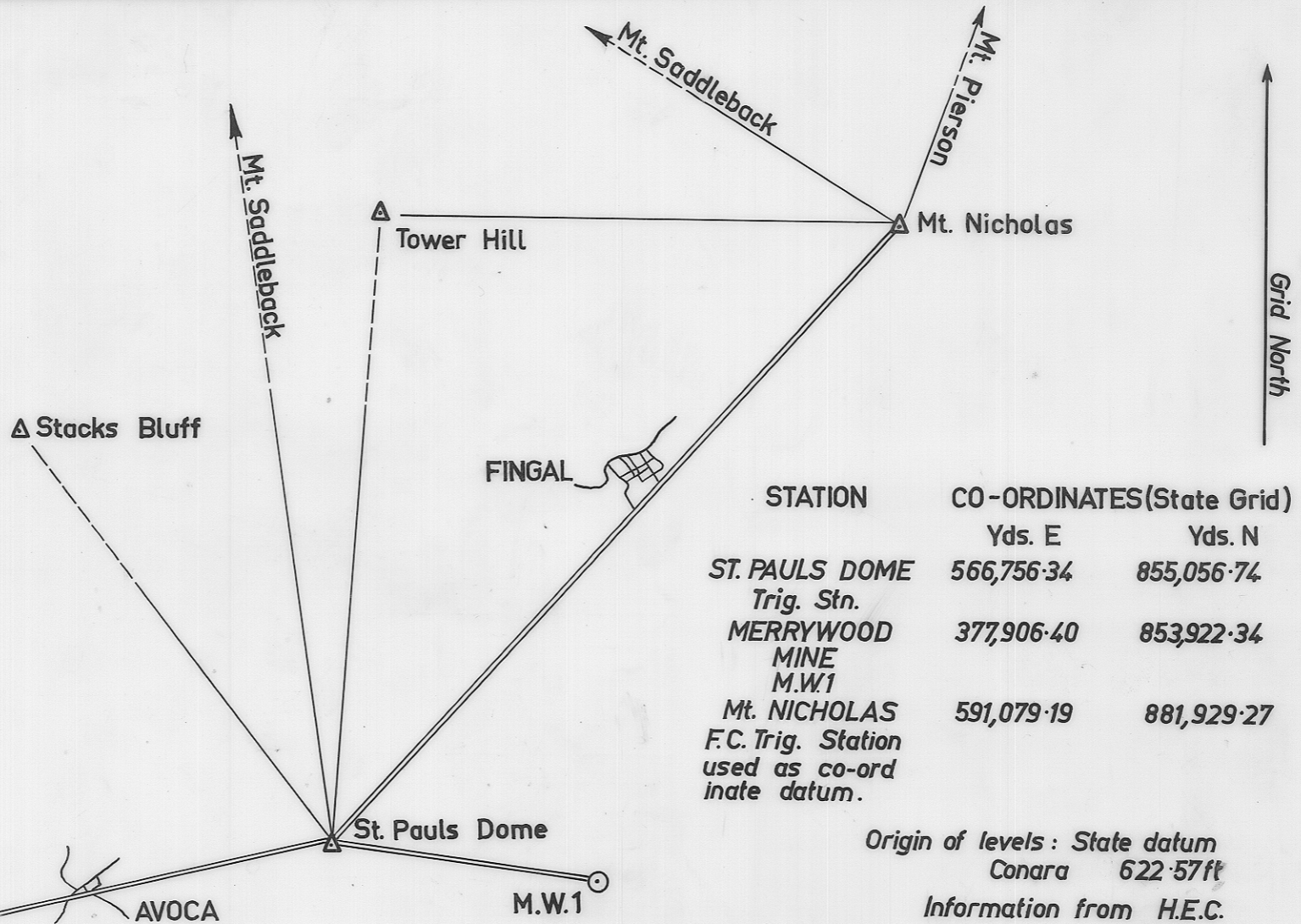
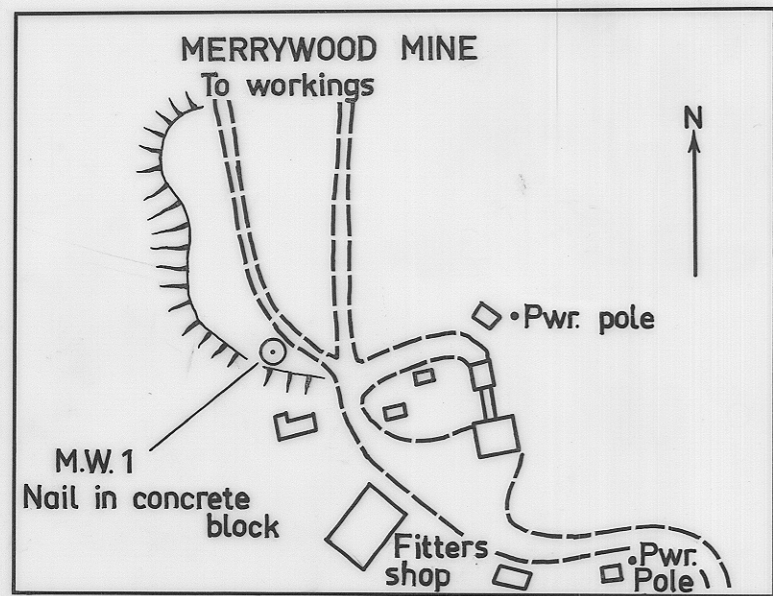



REDUCE TO 6.25"



STATION	CO-ORDINATES (State Grid)		HEIGHT Ft. A.S.L.
	Yds. E	Yds. N	
ST. PAULS DOME Trig. Stn.	566,756.34	855,056.74	3733.3
MERRYWOOD MINE M.W.1	377,906.40	853,922.34	1488.2
Mt. NICHOLAS F.C. Trig. Station used as co-ordinate datum.	591,079.19	881,929.27	

Origin of levels: State datum
Conara 622.57ft
Information from H.E.C.

TELLUROMETER LINES 
THEODOLITE OBSERVATIONS 



FINGAL VALLEY COAL RESOURCES SURVEY

3171 -48

Fig 1

170

3171