











SOUTHERN TASMANIA

NORTHERN TASMANIA

-  SANDSTONE
-  SILTSTONE
-  MUDSTONE
-  CALCAREOUS MUDSTONE
-  CARBONACEOUS SHALE
-  CONGLOMERATIC SANDSTONE
-  LIMESTONE
-  CONGLOMERATE
-  TILLITE
-  GLENDONITES

Wyndhamia jukesi
Martiniopsis denmeadi
Martiniopsis profunda
Martiniopsis ovata
Martiniopsis aff. undulosa
Paraconularia derwentensis
Grantonia hobartensis

Spiriferella sp. nov.
Myonia parallela
Deltopecten illawarensis
Peruvispira

Strophalosia subcircularis
Costalasia apicallosa
Wyndhamia irregularis
Deltopecten waterfordi
Eurydesma cordatum
Keeneia platyschismoides
Grantonia sp. nov.

BOGAN GAP GROUP

POATINA GROUP

GOLDEN VALLEY GROUP

TRIASSIC

JACKEY SHALE

EDEN SHALE
BLACKWOOD
CONGLOMERATE

DRYS MUDSTONE

PALMER SANDSTONE

SPRINGMOUNT
MUDSTONE

GARCIA SANDSTONE
WESTON MUDSTONE
DABOOL SANDSTONE

MEANDER MUDSTONE

LIFFEY SANDSTONE

MACRAE MUDSTONE

BILLOP SANDSTONE
GLENCOE LIMESTONE
and SHALE

QUAMBY MUDSTONE

TASMANITE

WYNYARD TILLITE

Unconformity

TRIASSIC

CYGNET COAL
MEASURES

FERNTREE
MUDSTONE

RISDON SANDSTONE

MALBINA
SANDSTONE and
SILTSTONE

GRANGE MUDSTONE

BERRIEDALE
LIMESTONE

NASSAU SILTSTONE

BUNDELLA
MUDSTONE

DARLINGTON
LIMESTONE

WOODBIDGE
GLACIAL
FORMATION

Base not exposed

Megadesmus grandis
Astartila intrepida
Vacunella curvata

Megadesmus grandis
Terrakea brachythaerus
Wyndhamia ovalis
Astartila intrepida
Vacunella curvata

Wyndhamia dalwoodensis
Stenopora crinita

Grantonia hobartensis
Martiniopsis profunda
Euryphyllum
Wyndhamia jukesi
Thaumatoblastus
Lyroporella
Taeniothaerus subquadratus
Terrakea pollex
Cancrinella farleyensis
Anidanthus springsurensis
Grantonia cracovensis

Wyndhamia preovalis

Eurydesma cordatum
Keeneia platyschismoides
Myonia morrissi
Grantonia sp. nov.
Strophalosia subcircularis
Deltopecten illawarensis

FERNTREE GROUP

CASCADES GROUP

FAULKNER GROUP

— FAUNAL CORRELATION
- - - LITHOLOGICAL CORRELATION

DEPARTMENT OF MINES — TASMANIA	
PERMIAN SECTIONS TASMANIA	
DATE SEPTEMBER 1968	SCALE VERTICAL 0 200 400
GEOLOGIST M. CLARKE	
DRAUGHTSMAN T.R. BELLIS	MAPSHEET & N° REGIONAL
REVISIONS	FILE N° 3179

5 cm

3179

178

Reduce to 4"