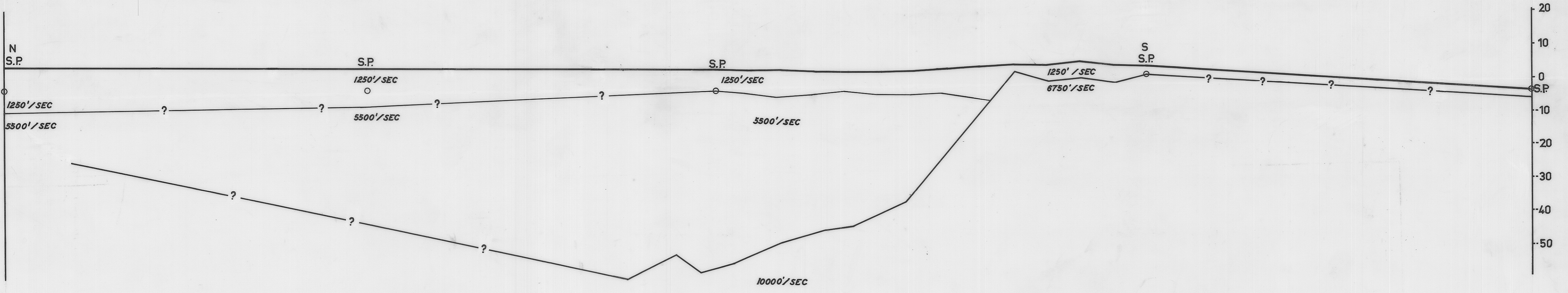
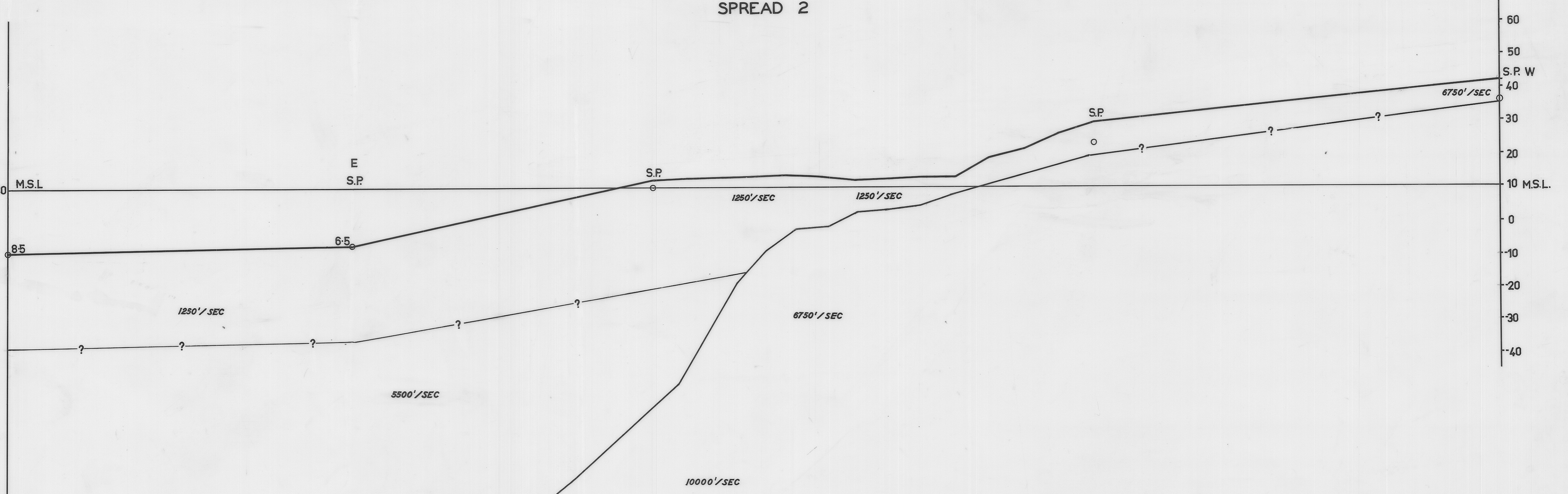


5 cm

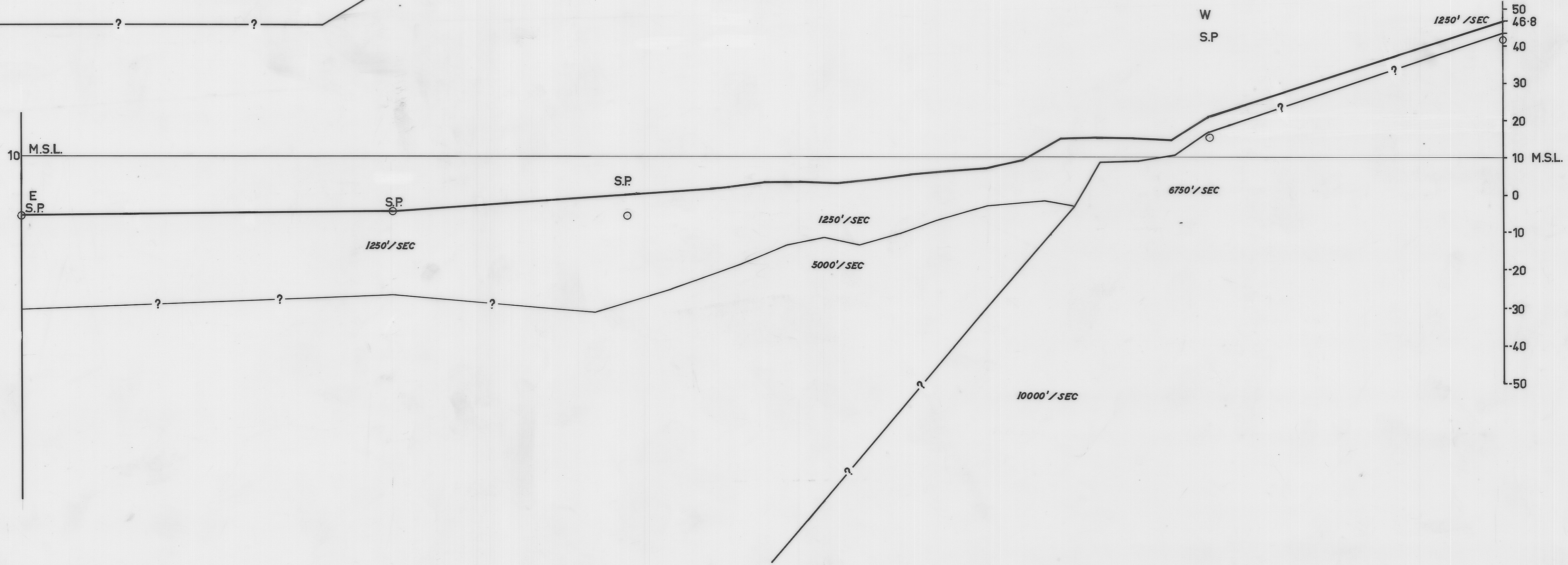
SPREAD 1



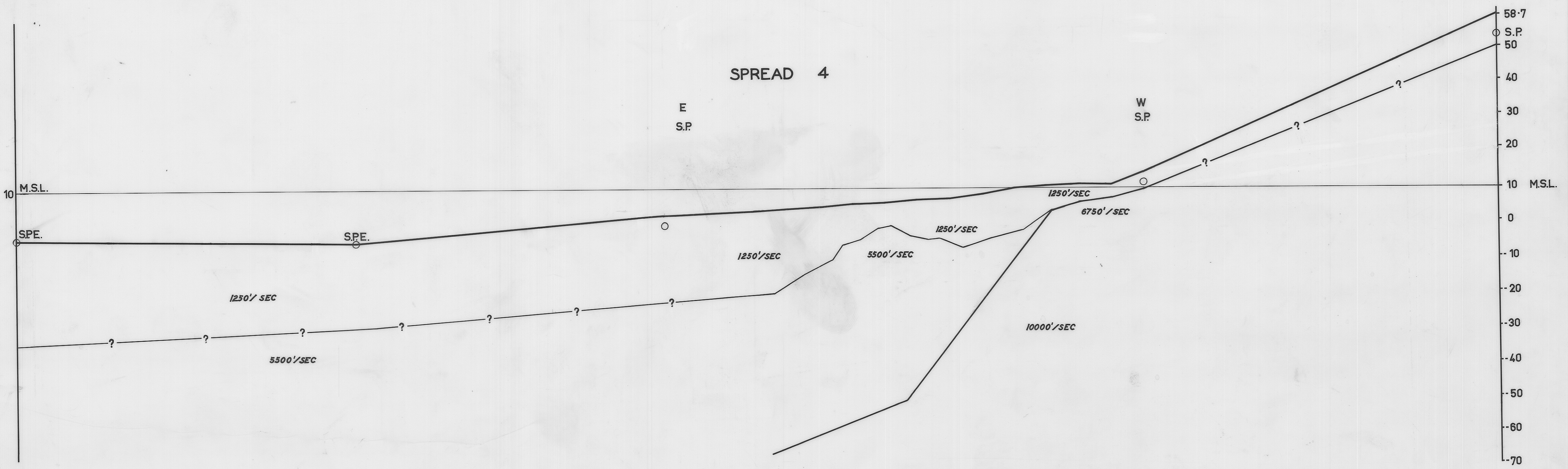
SPREAD 2



SPREAD 3



SPREAD 4



Height in feet, based on state datum

DEPARTMENT OF MINES — TASMANIA

SEISMIC PROFILES
PROPOSED BRIDGE ABUTMENT
CATARACT GORGE

| | | | |
|-------------|----------------|---------------------------|---------------|
| DATE | SEPTEMBER 1968 | SCALE | 0 FEET 20 40 |
| GEOLOGIST | M.J. LONGMAN | SURVEYOR | B. KNOX |
| DRAUGHTSMAN | T.R. BELLIS | MAPSHEET & N ^o | LAUNCESTON 39 |
| REVISIONS | | FILE N ^o | 3183 |

Reduce to 4"

8924