
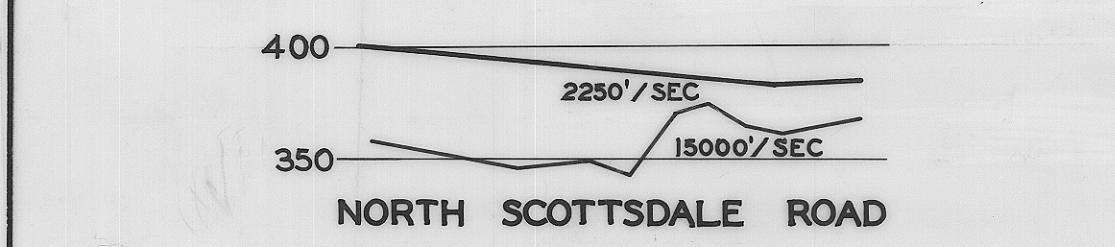
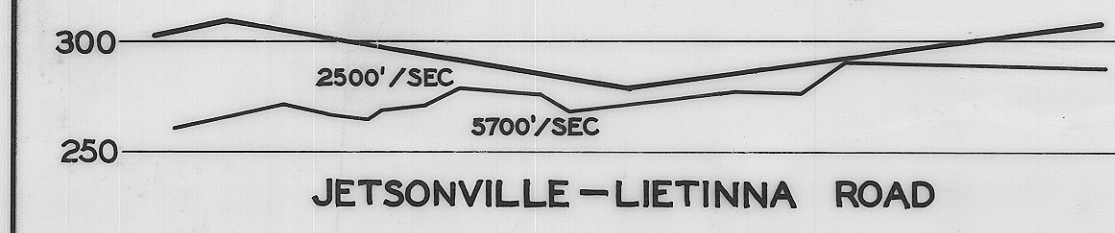
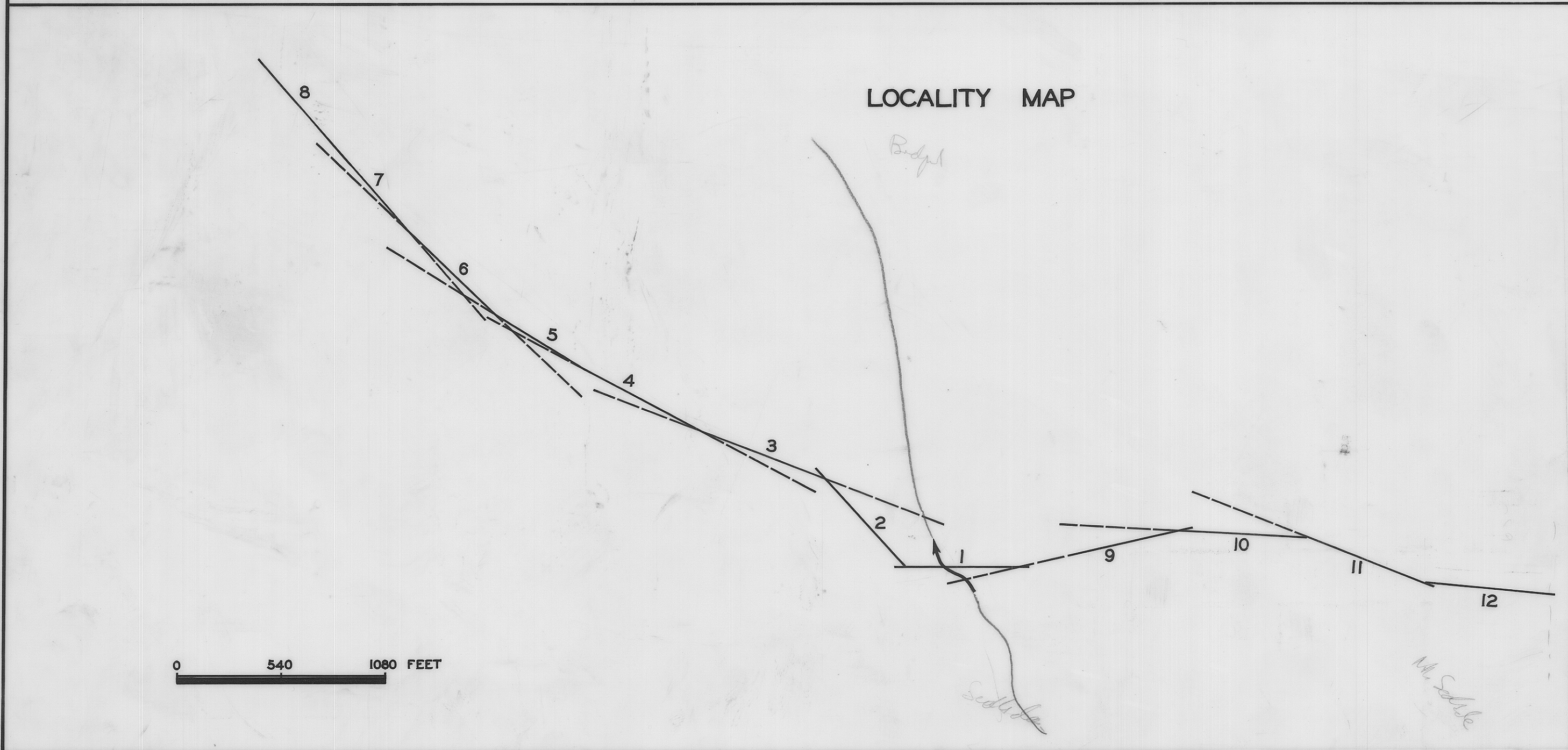
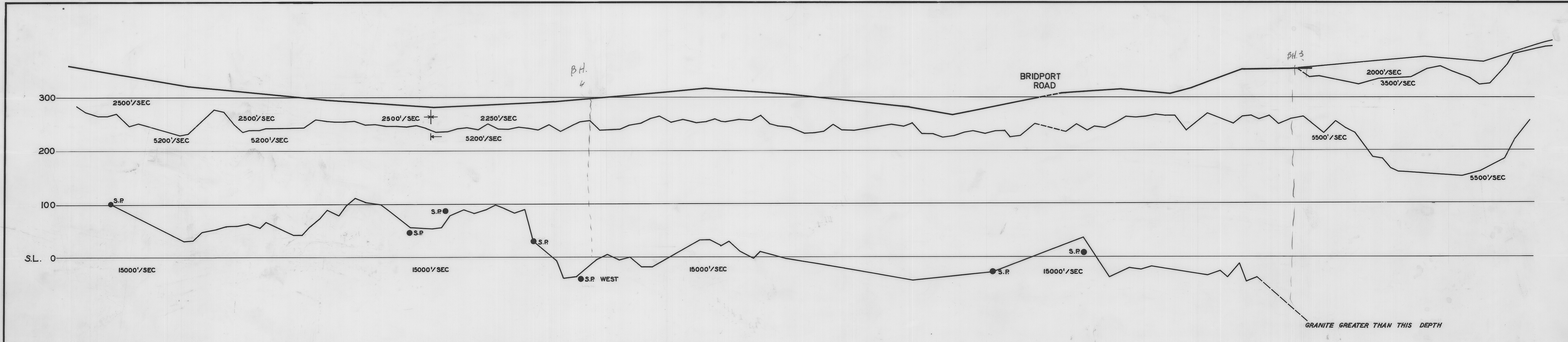


3191

1/20



DEPARTMENT OF MINES — TASMANIA			
SEISMIC TRAVERSES JETSONVILLE AREA			
DATE	OCTOBER 1968	SCALE	AS SHOWN
GEOPHYSICIST	M. J. LONGMAN	SURVEYOR	B. KNOX
DRAUGHTSMAN	T. R. BELLIS	MAP SHEET & N°	PIPERS RIVER 31
REVISIONS		FILE N°	3191