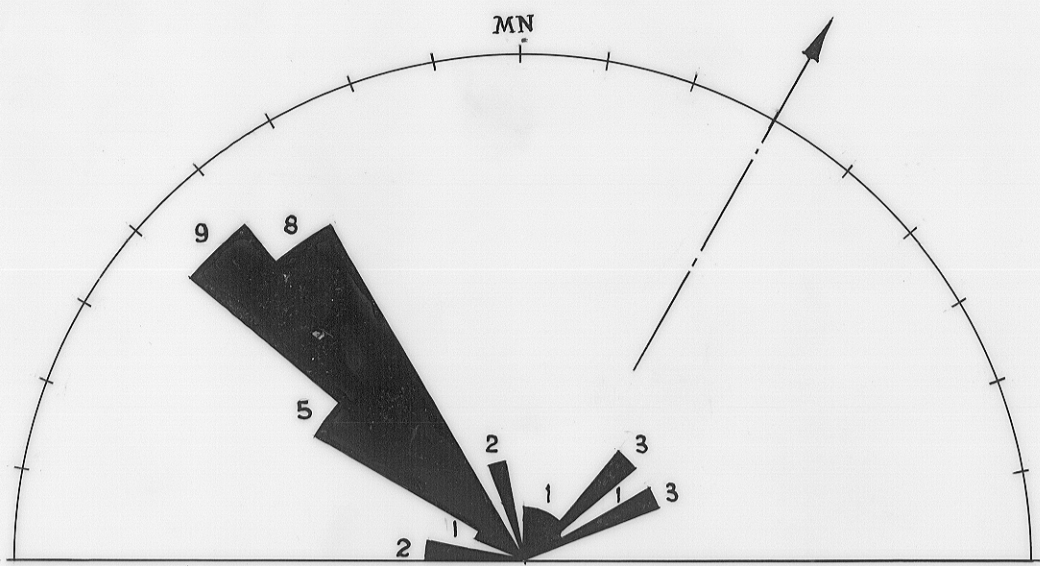


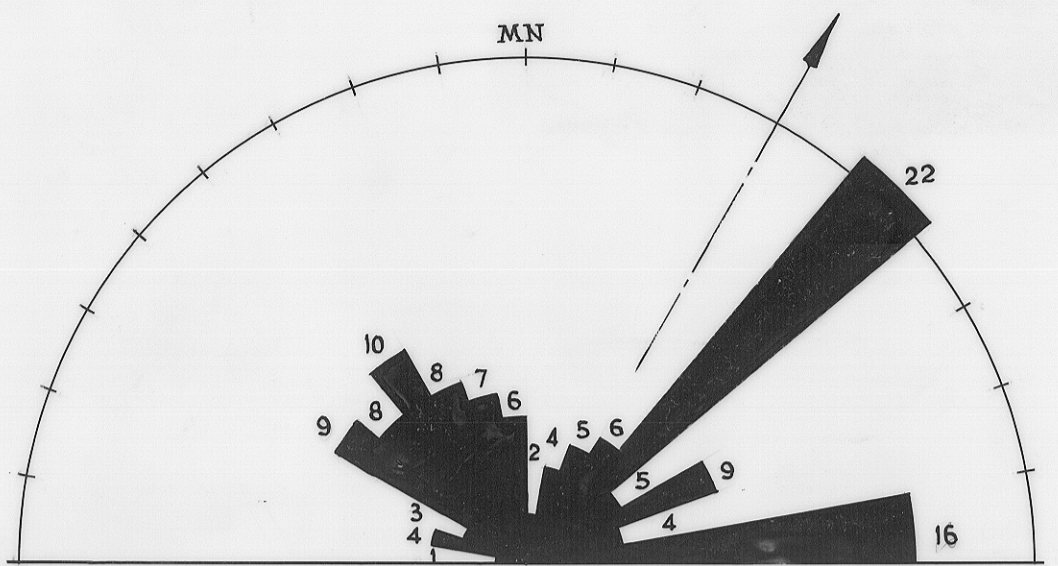
Reduce to 5", omit border and boxed legend.

← 1

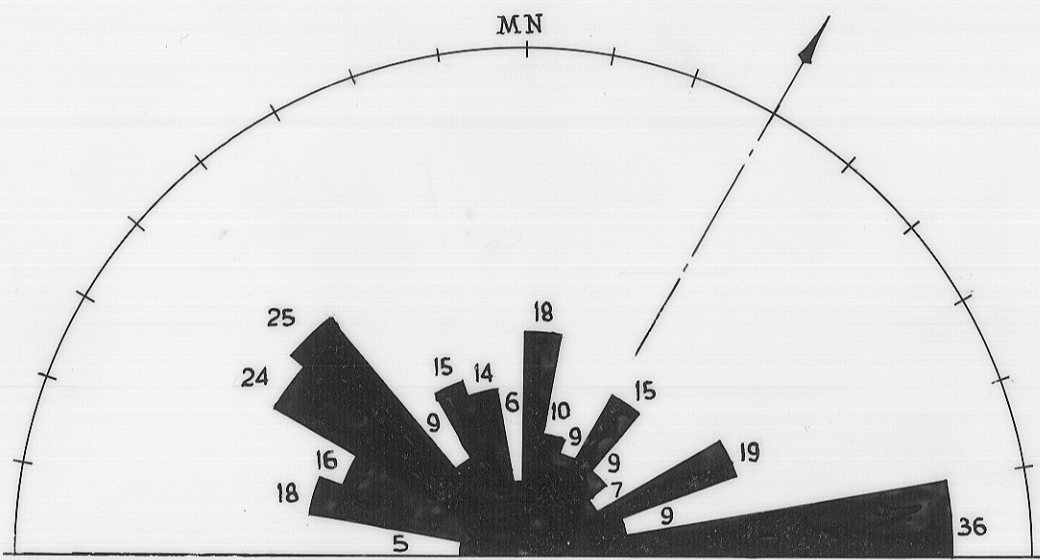
→ 1




JOINTS IN LIFFEY GROUP ALONG RIVER



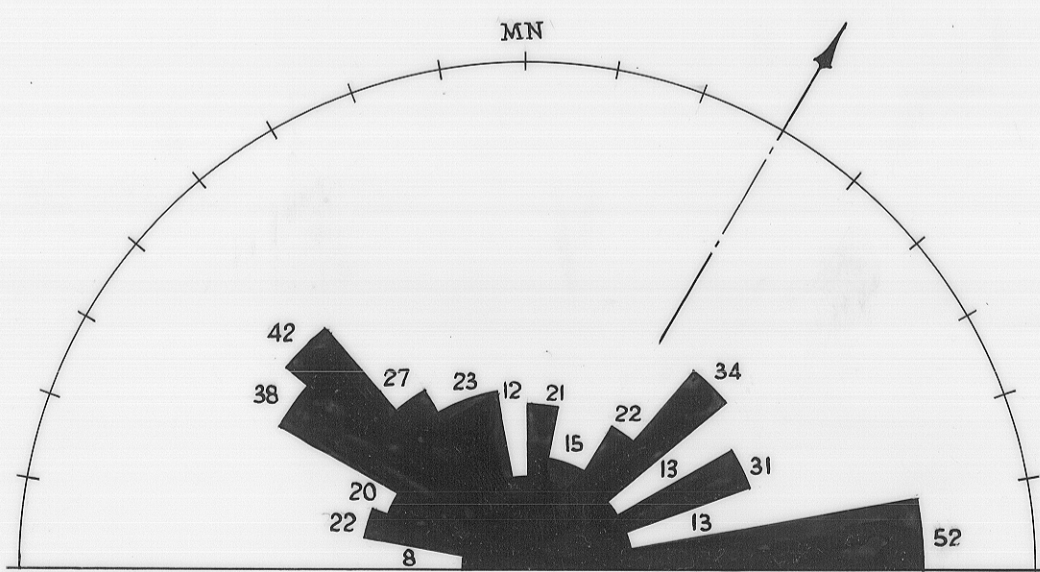
JOINTS ALONG ROAD EAST OF BRIDGE MAINLY IN LIFFEY



MAIN OUTCROPS ALONG ROAD



JOINTS IN DOLERITE



JOINTS IN PERMIAN

Indicates dam wall direction

5 cm

3228

233

DEPARTMENT OF MINES — TASMANIA	
ROSE DIAGRAMS — JOINTS	
PATERSONIA DAMSITE	
Date:- January 1969	
Geologist:- L. Matthews	
Draughtsman:- P. Nankivell	Map sheet & N.° L'ceston 39
Revisions	File N.° 3228