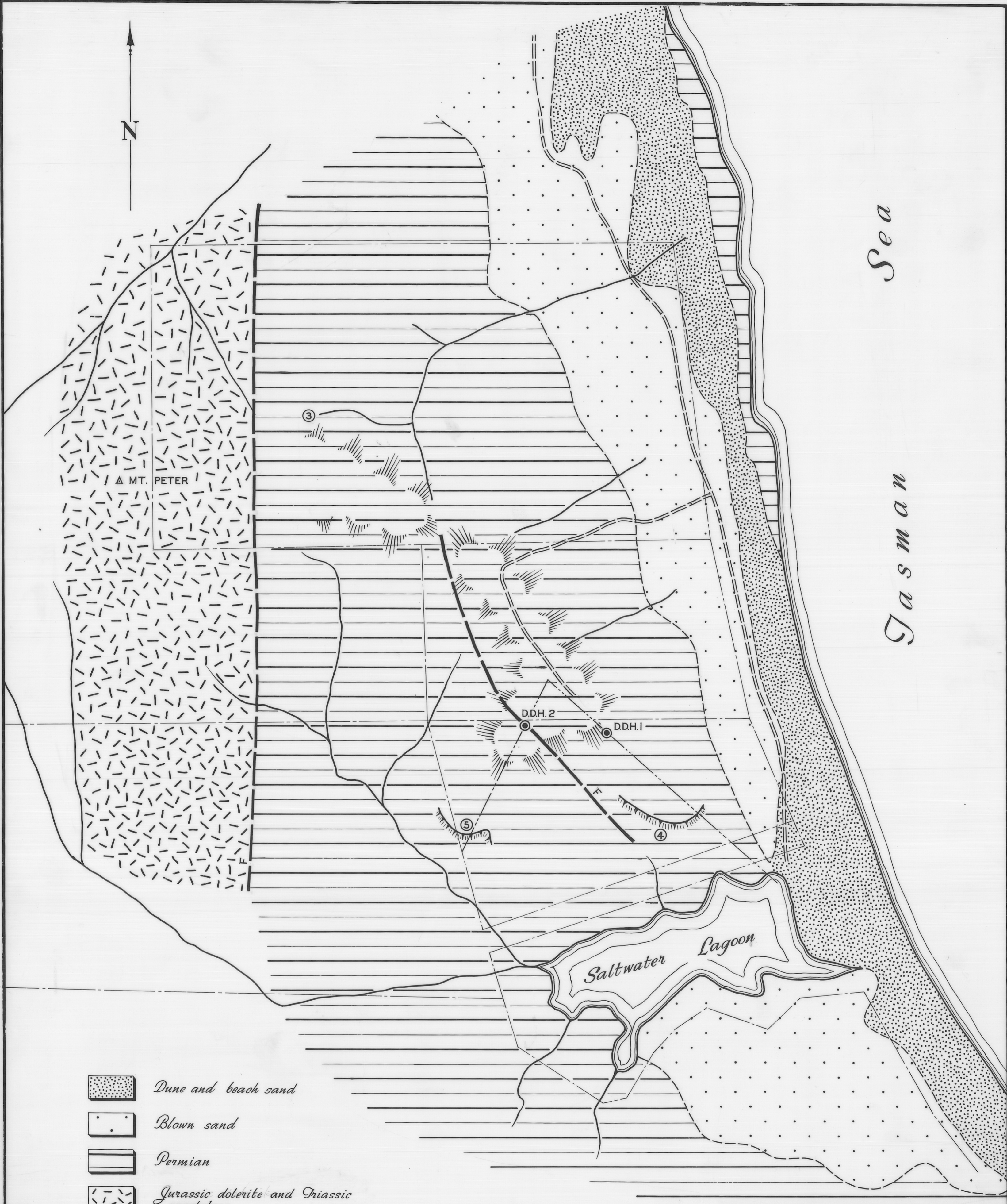










3230

235



-  Dune and beach sand
-  Blown sand
-  Permian
-  Jurassic dolerite and Triassic sandstone
-  Fault
-  Property boundary
-  Reference locality
-  Line of section

5 cm

DEPARTMENT OF MINES — TASMANIA	
LOCALITY MAP — FRIENDLY BEACHES — LIMESTONE DEPOSIT	
Date:- January 1969	Scale of Feet 0 500 1000
Geologist:- D. J. Jennings	Map sheet & No Swansea 63
Draughtsman:- P. Nankivell	File No 3230
Revisions:-	

Reduce to 4" fig 2