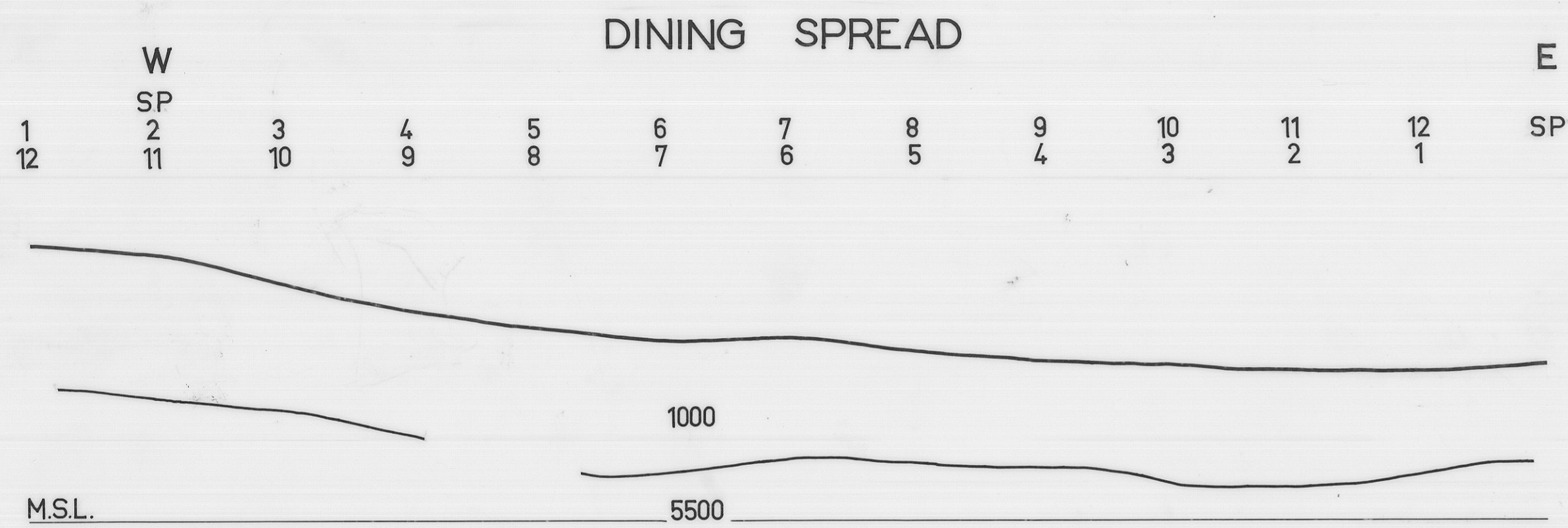

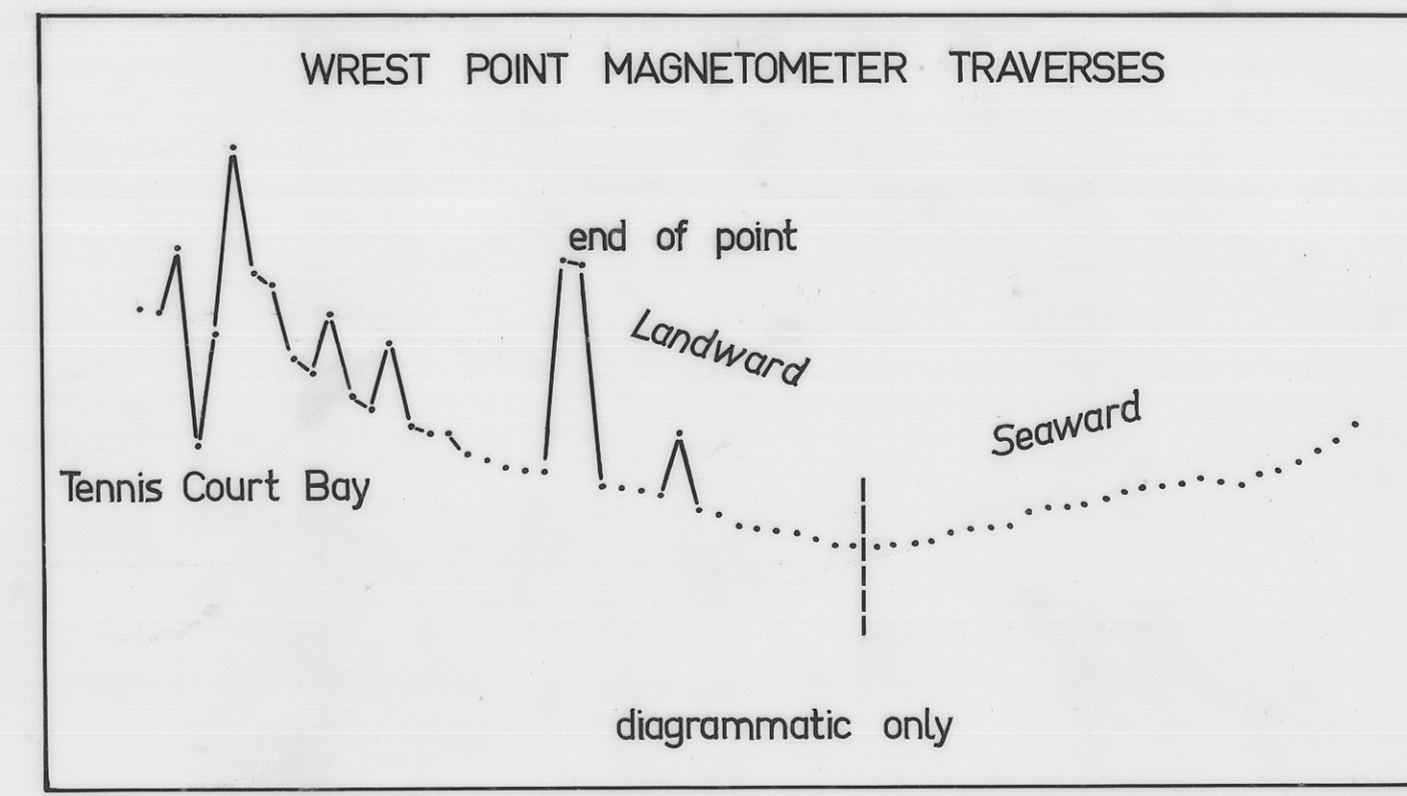
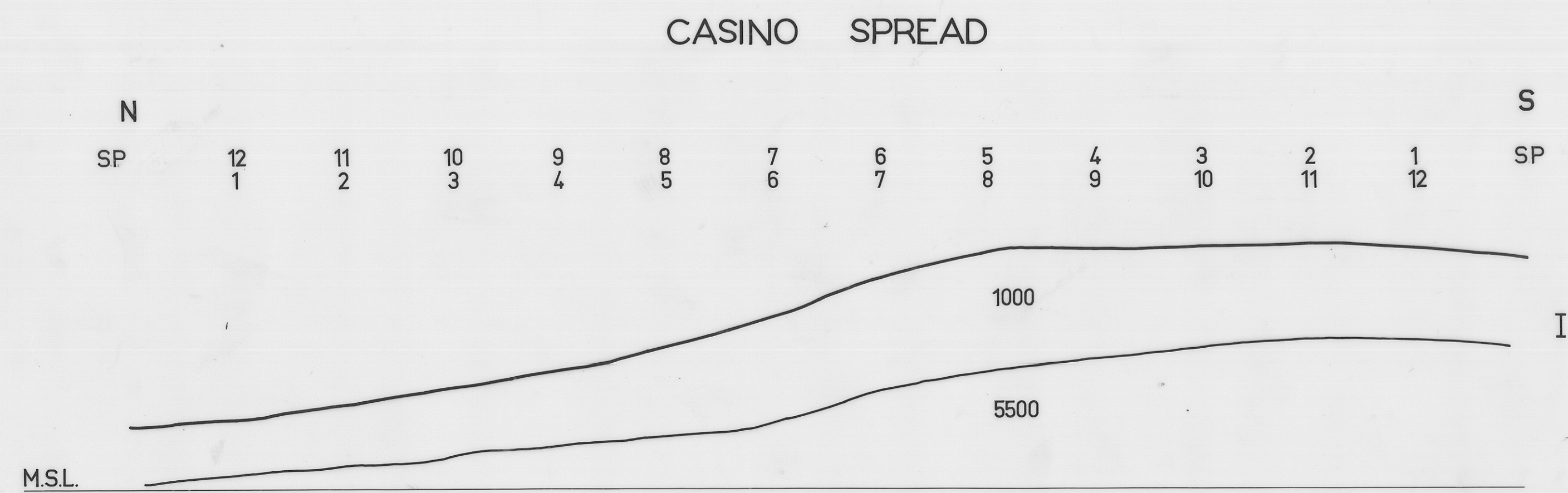
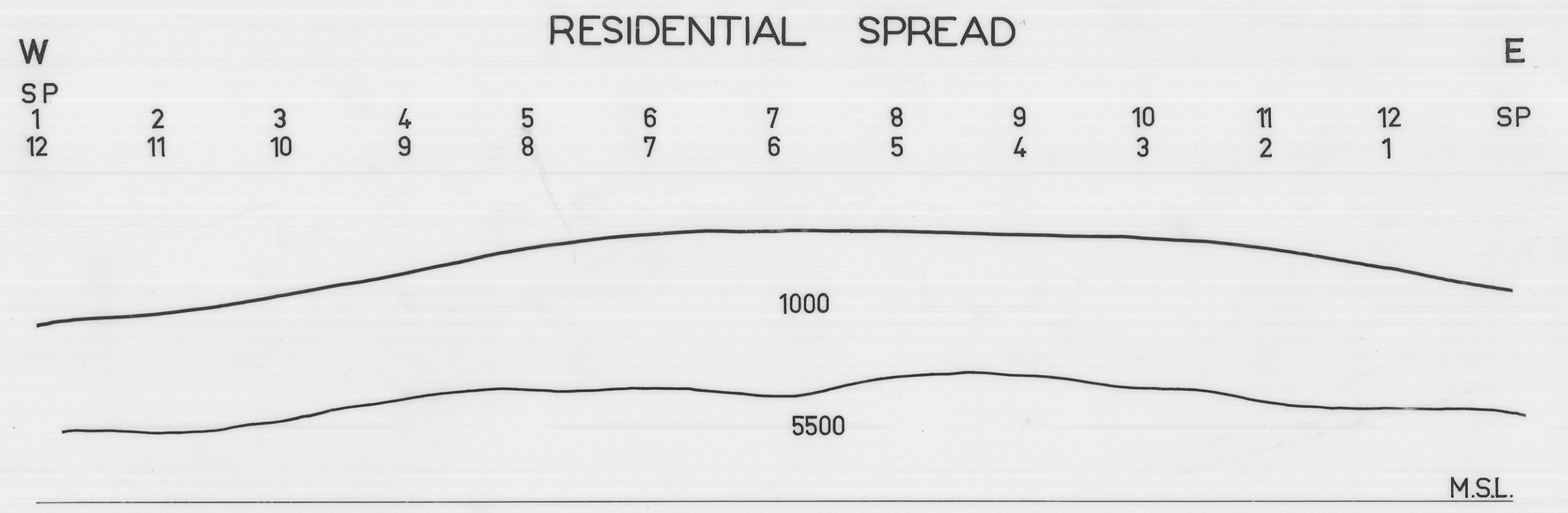


Reduce to 12"



I Length of bar indicates possible error



DEPARTMENT OF MINES — TASMANIA	
GEOPHYSICAL RESULTS WREST POINT	
DATE <i>MAY 1969</i>	SCALE OF FEET 0 10 20 30
GEOLOGIST <i>P. STEVENSON</i>	MAP SHEET & N° <i>HOBART 82</i>
DRAUGHTSMAN <i>T.R. BELLIS</i>	
REVISIONS	FILE N° 3248

3248

253

5 cm

Fig. 35