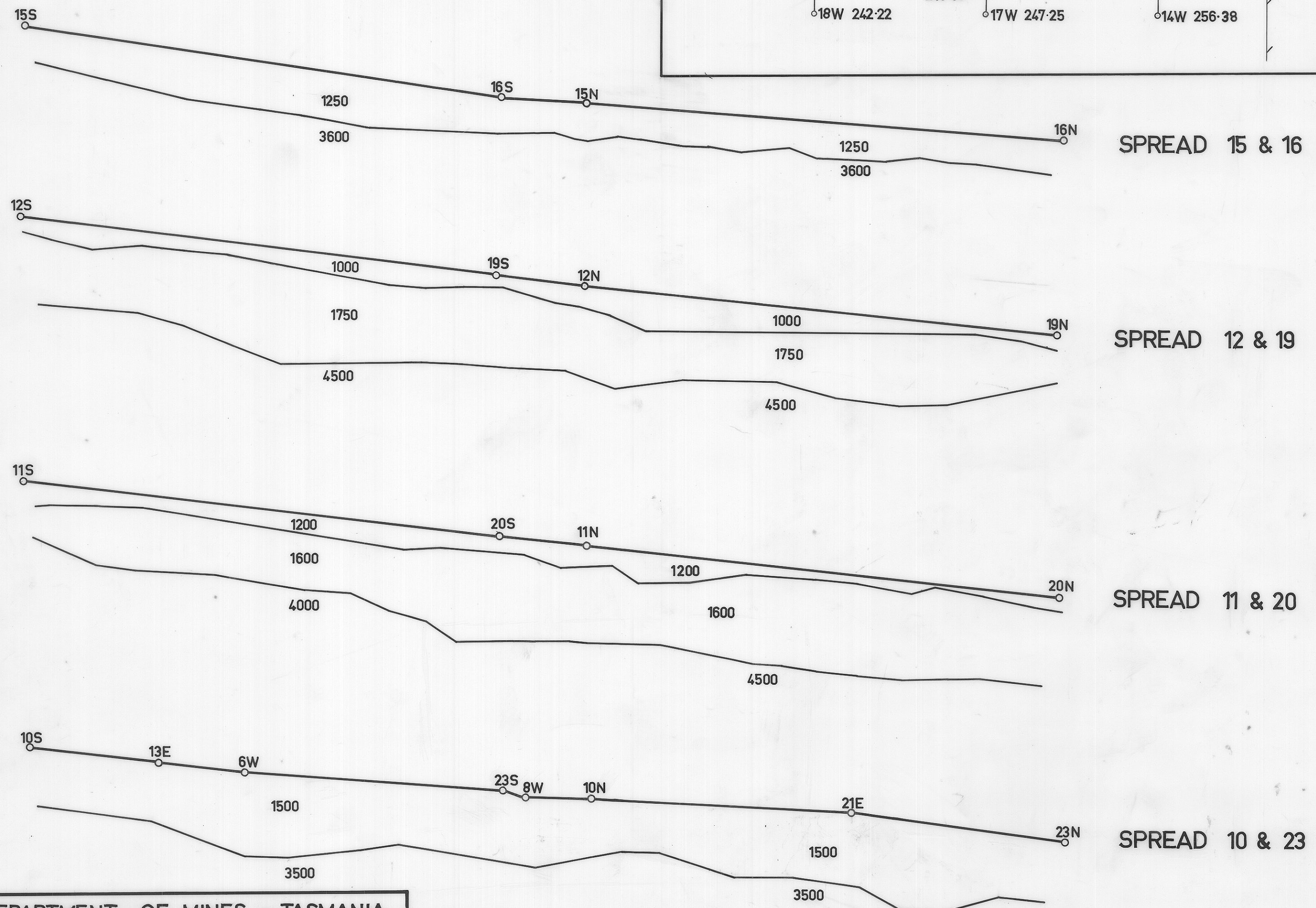
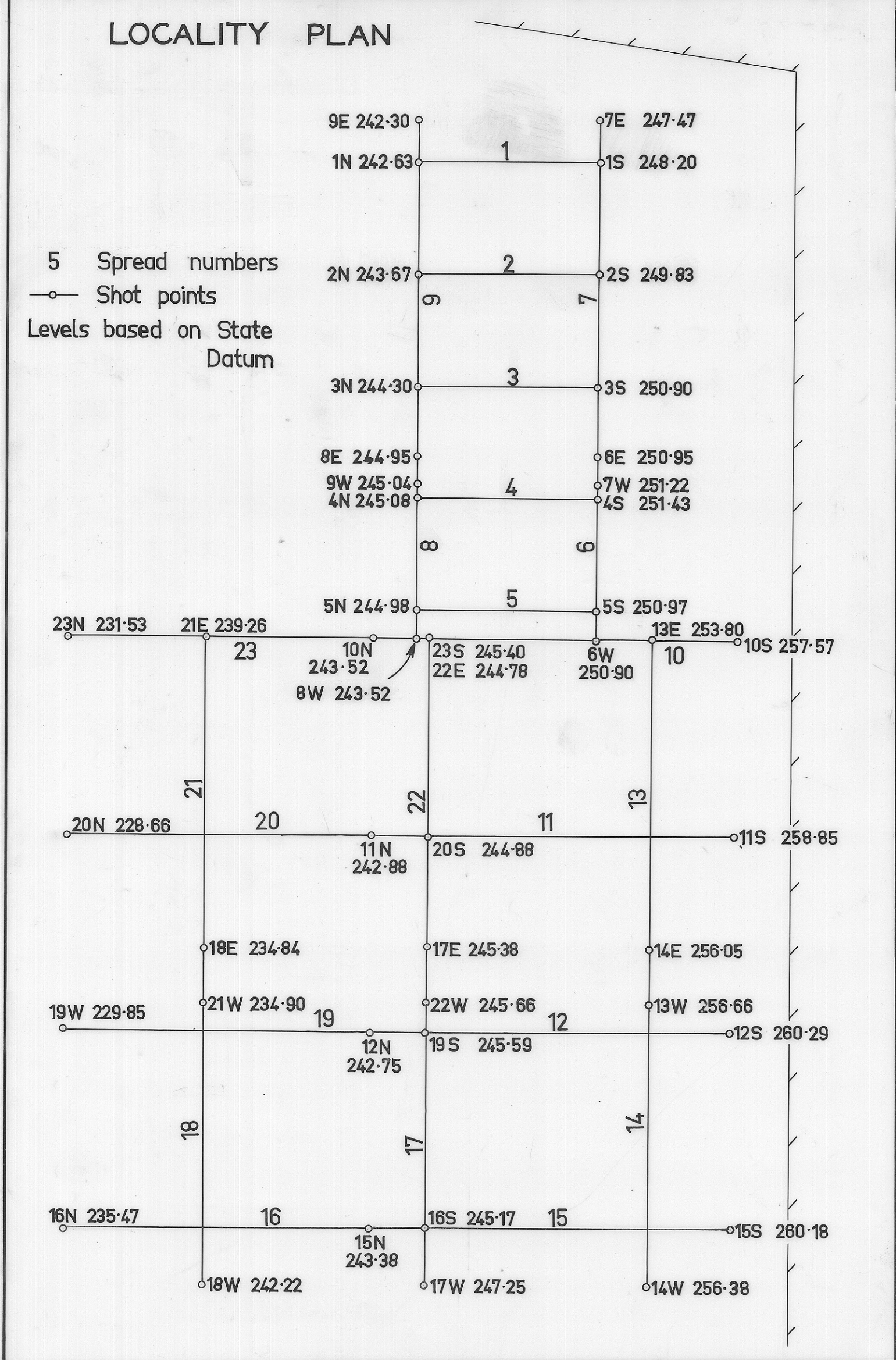
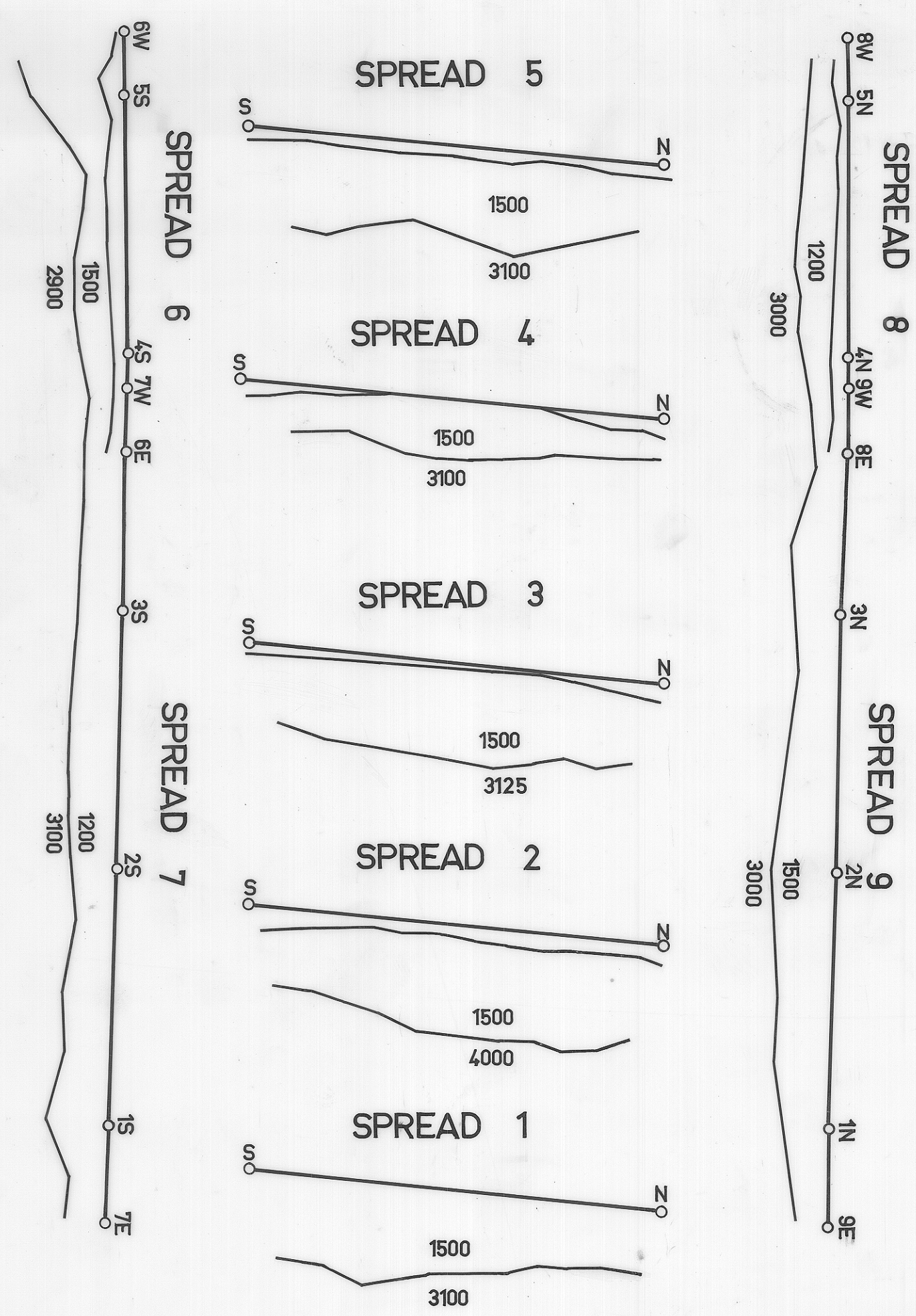


3249

25x



DEPARTMENT OF MINES - TASMANIA	
ARMY TRAINING DEPOT - YOUNGTOWN	
LOCALITY PLAN & SEISMIC PROFILES	
DATE MAY 1969	SCALE OF FEET 0 10 20
GEOPHYSICIST B. KNOX	MAPSHEET & N° L'TON 39
DRAUGHTSMAN T.R. BELLIS	FILE N° 3249
REVISIONS	

Locality map based on Department of Work site plan VC7726

5 cm

Reduce to 7 1/2"

fig. 26