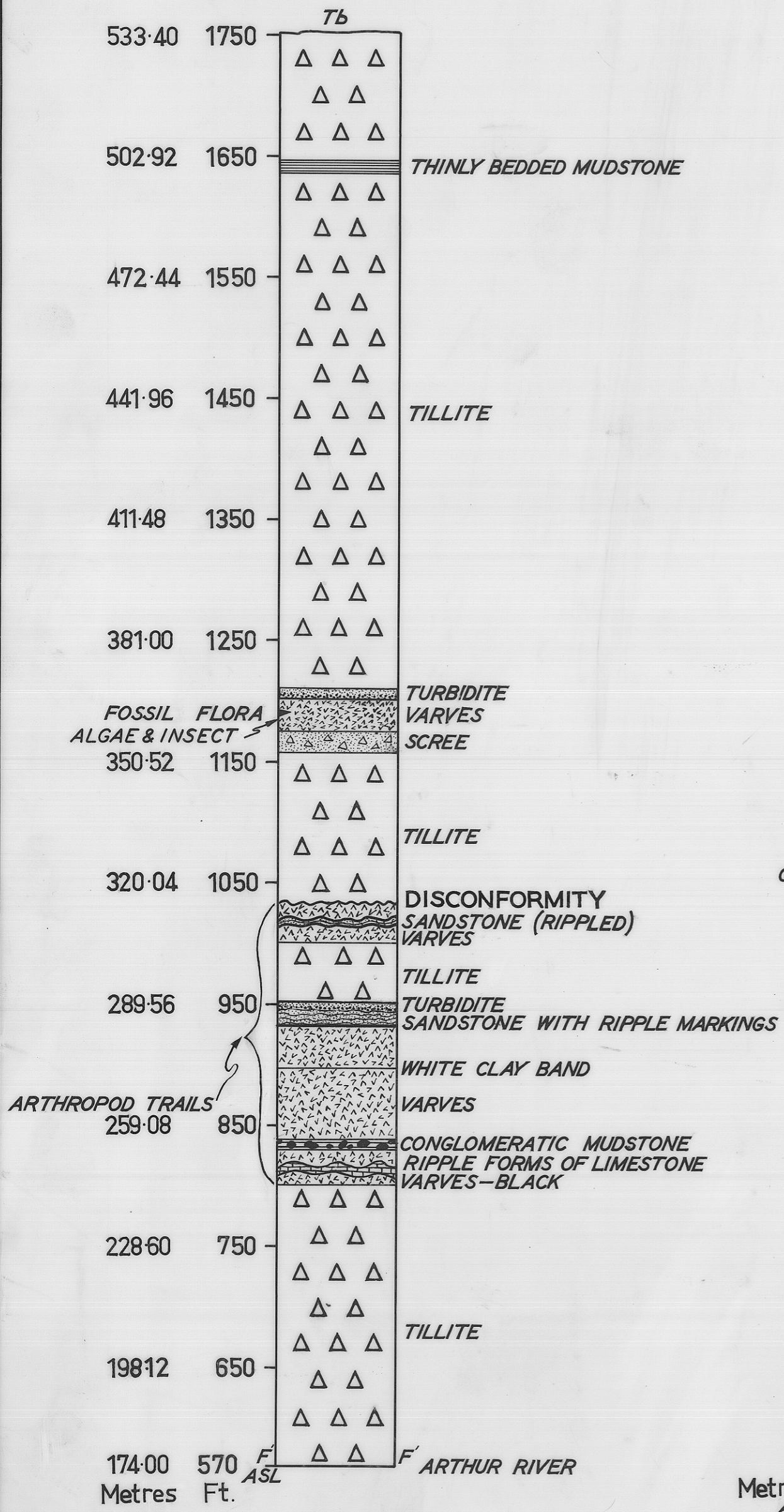



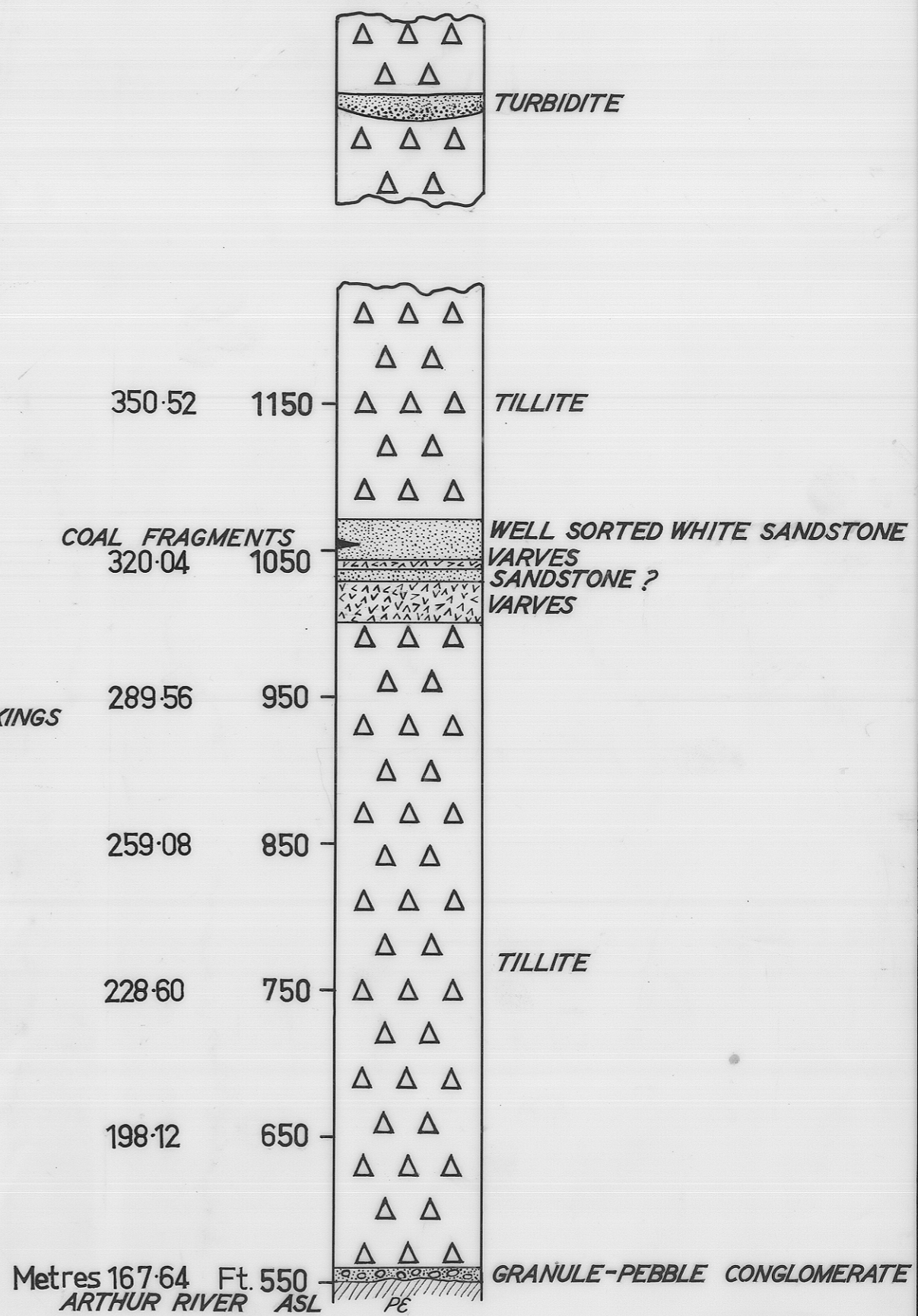
LOCALITY B

BLACKWELL'S RD.



LOCALITY A

ARTHUR RIVER



3251  
(A)

256



DEPARTMENT OF MINES — TASMANIA	
WYNYARD TILLITE SECTIONS	
DATE	JUNE 1969
GEOLOGIST	A. B. GULLINE
D'MAN	H. MACKINNON
REVISIONS	
0 100 200 VERTICAL SCALE—FT.	
MAP SHEET & N° BURNIE 28	
FILE N° 3251 A	