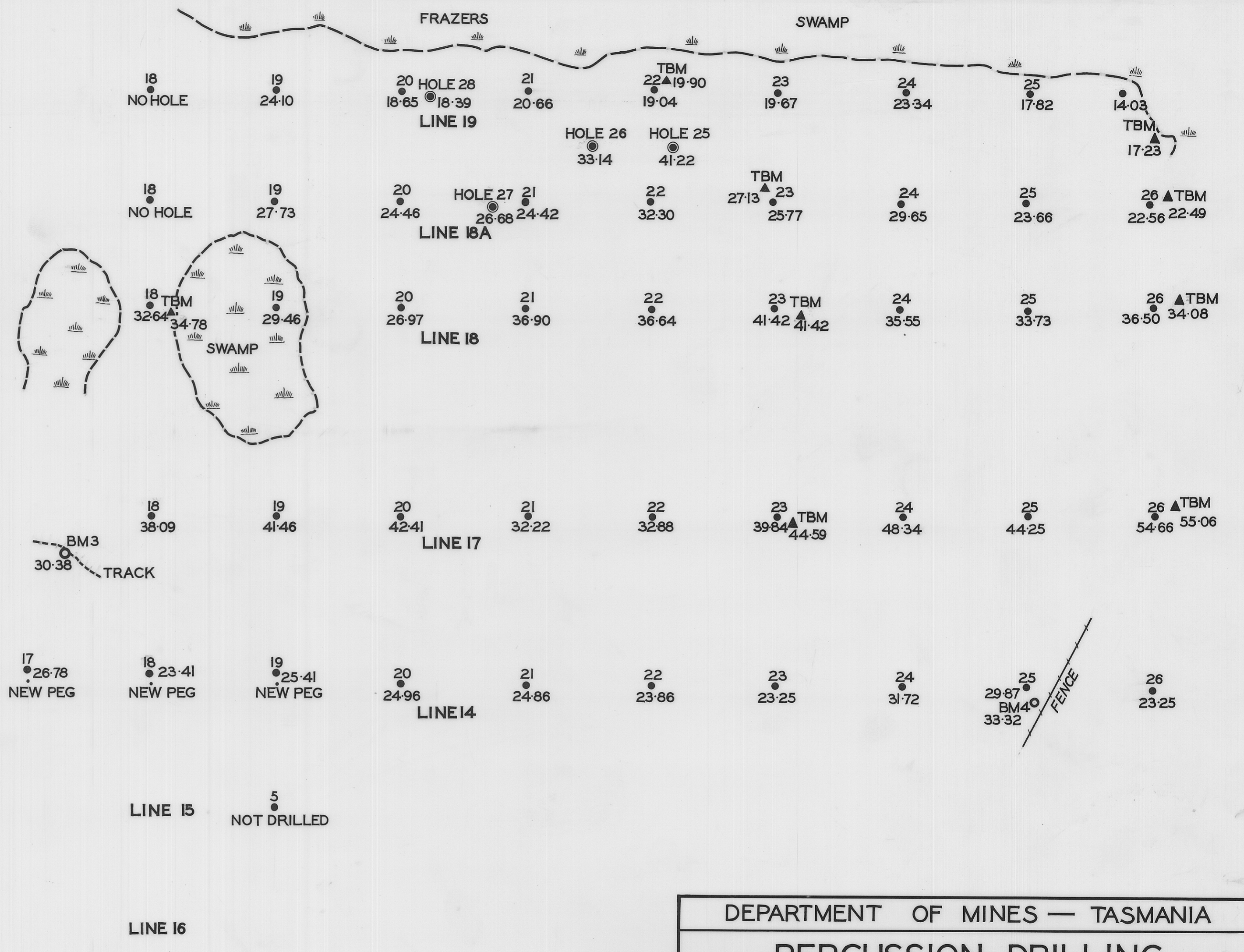
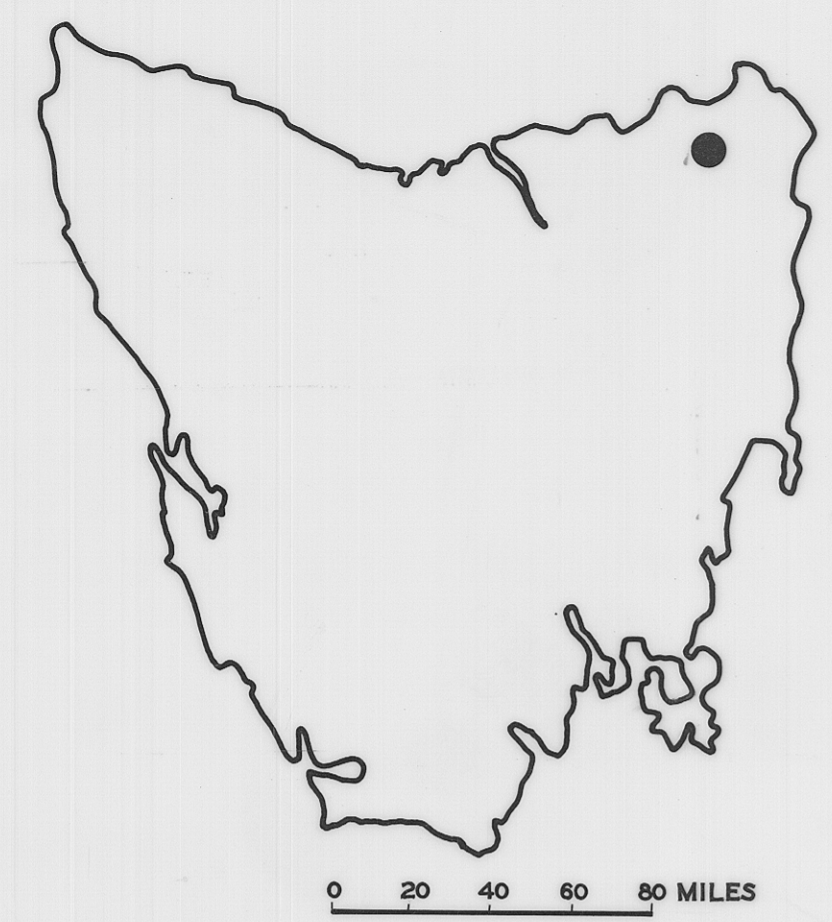



3255

26

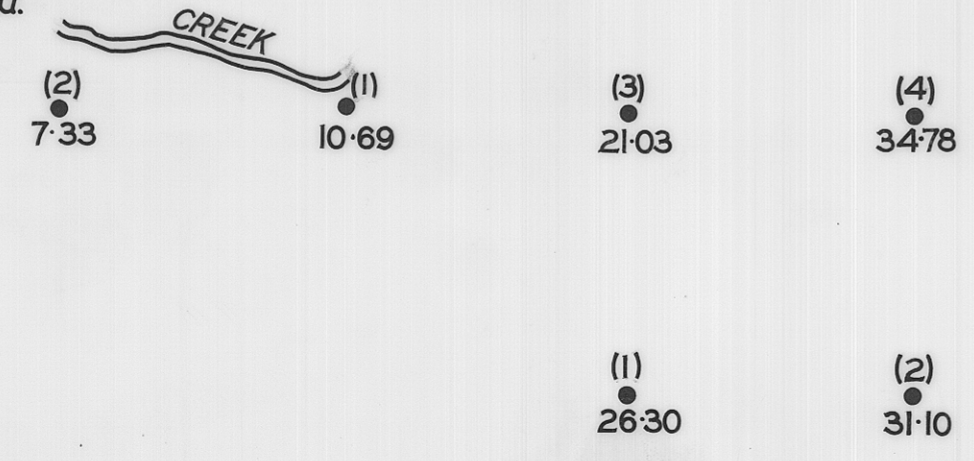
LOCALITY PLAN



Bng. of line = 77° Mag.



Levels from B.M. B2 Boobyalla Rd.



DATUM STATE FROM B MARK B2

DEPARTMENT OF MINES — TASMANIA	
PERCUSSION DRILLING GREAT NORTHERN PLAINS 1967	
DATE <i>JUNE 1969</i>	0 400 800 1200
GEOLOGIST <i>COMPILATION</i>	SCALE OF FEET
DRAWN <i>H. M. G. MACKINNON</i>	MAPSHEET & N°
REVISIONS	FILE N° 3255

5 cm