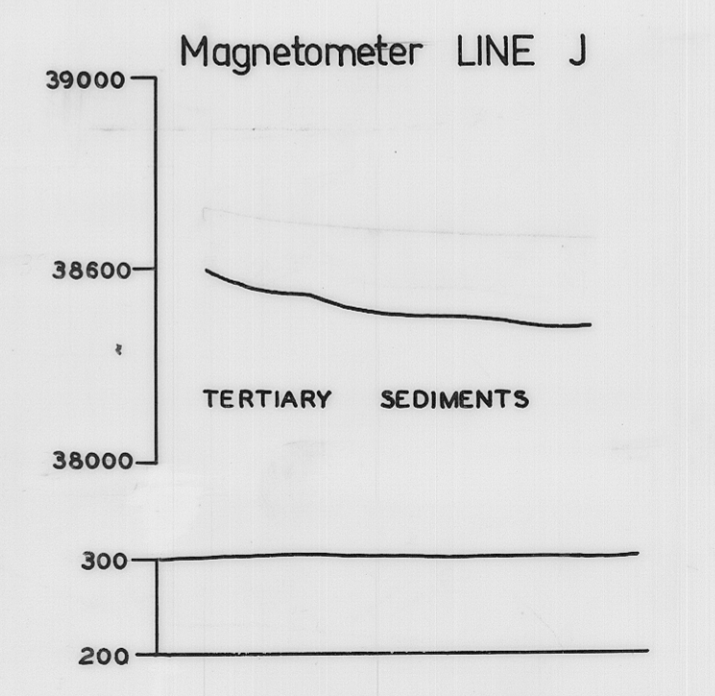
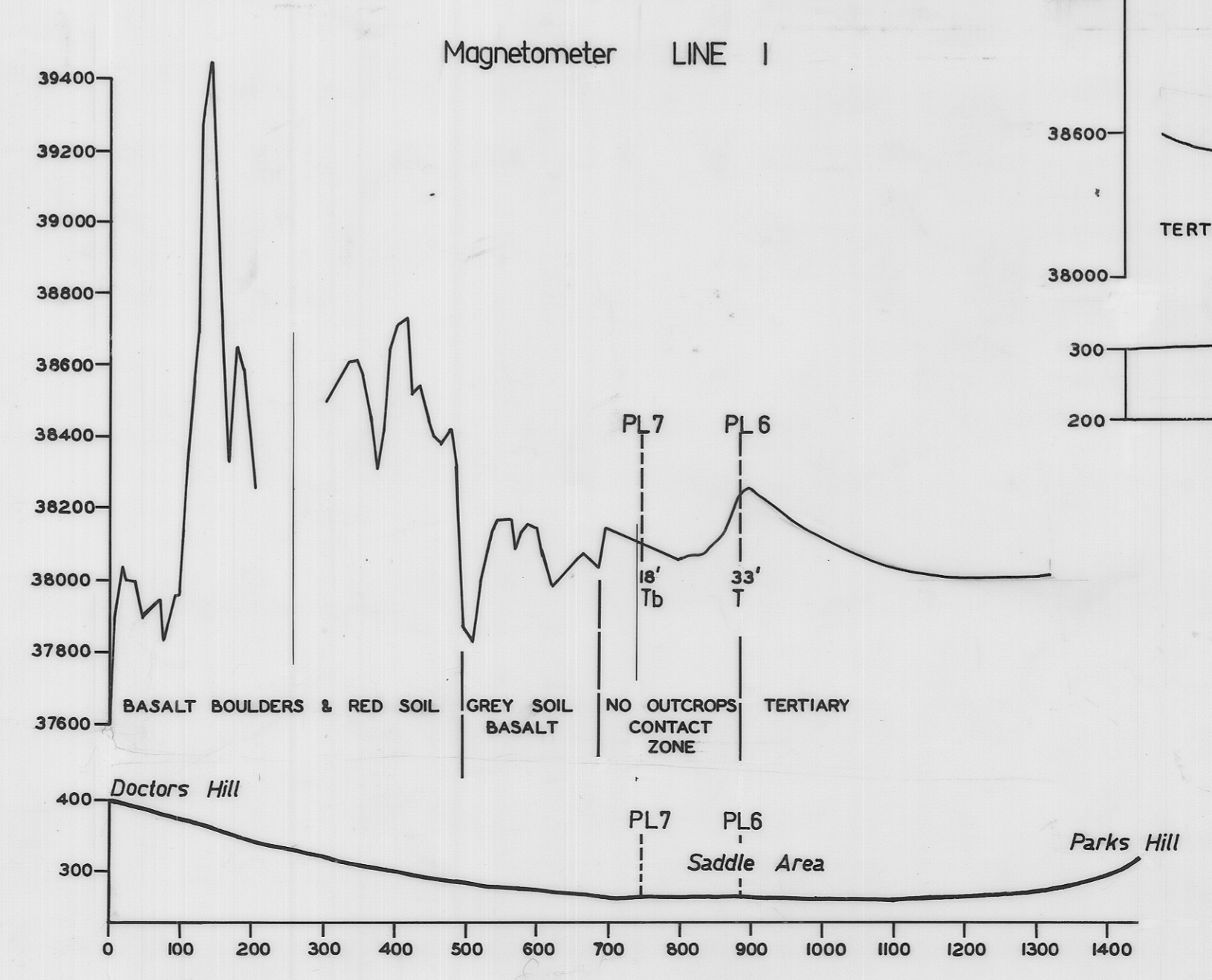
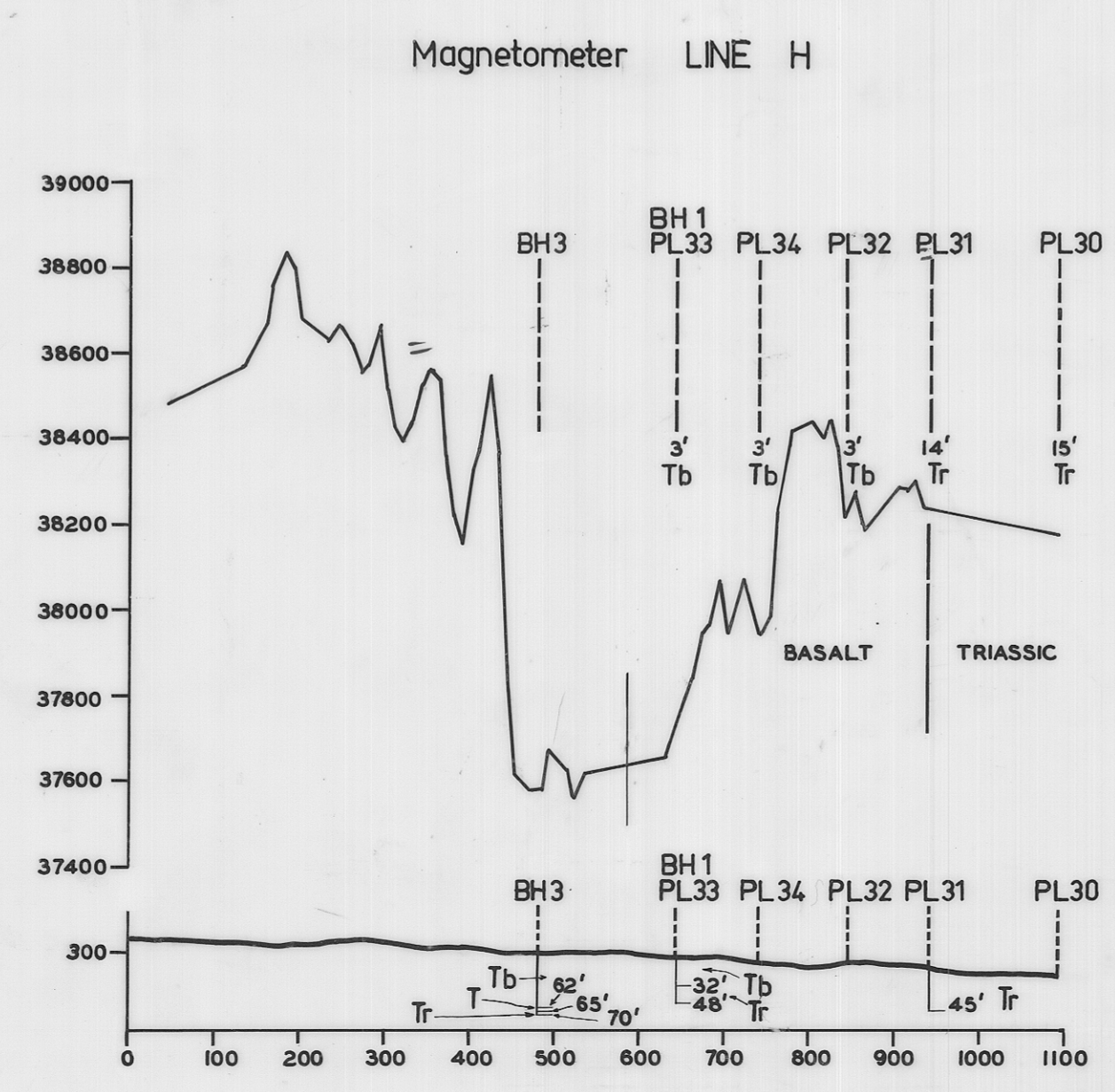
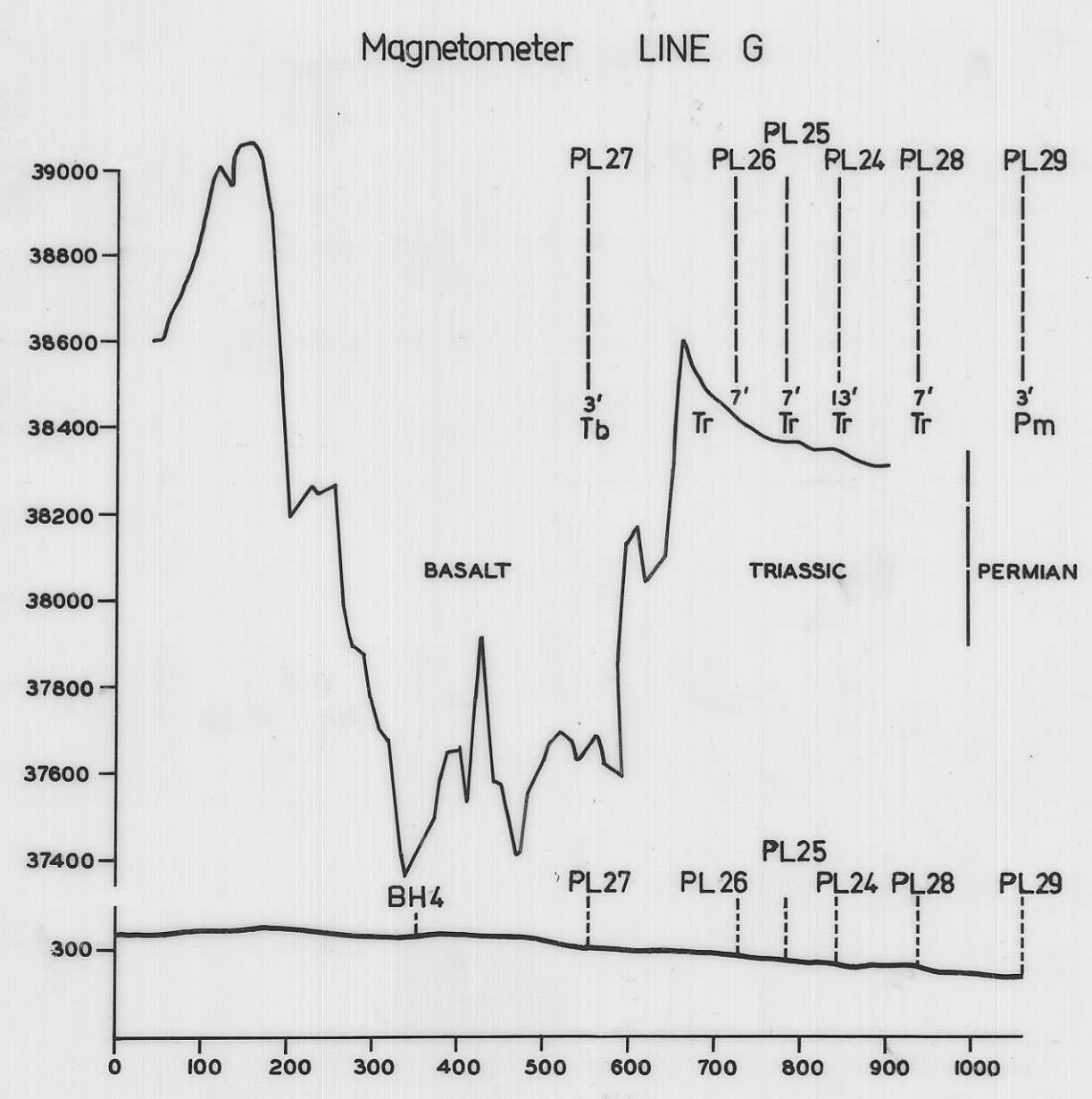
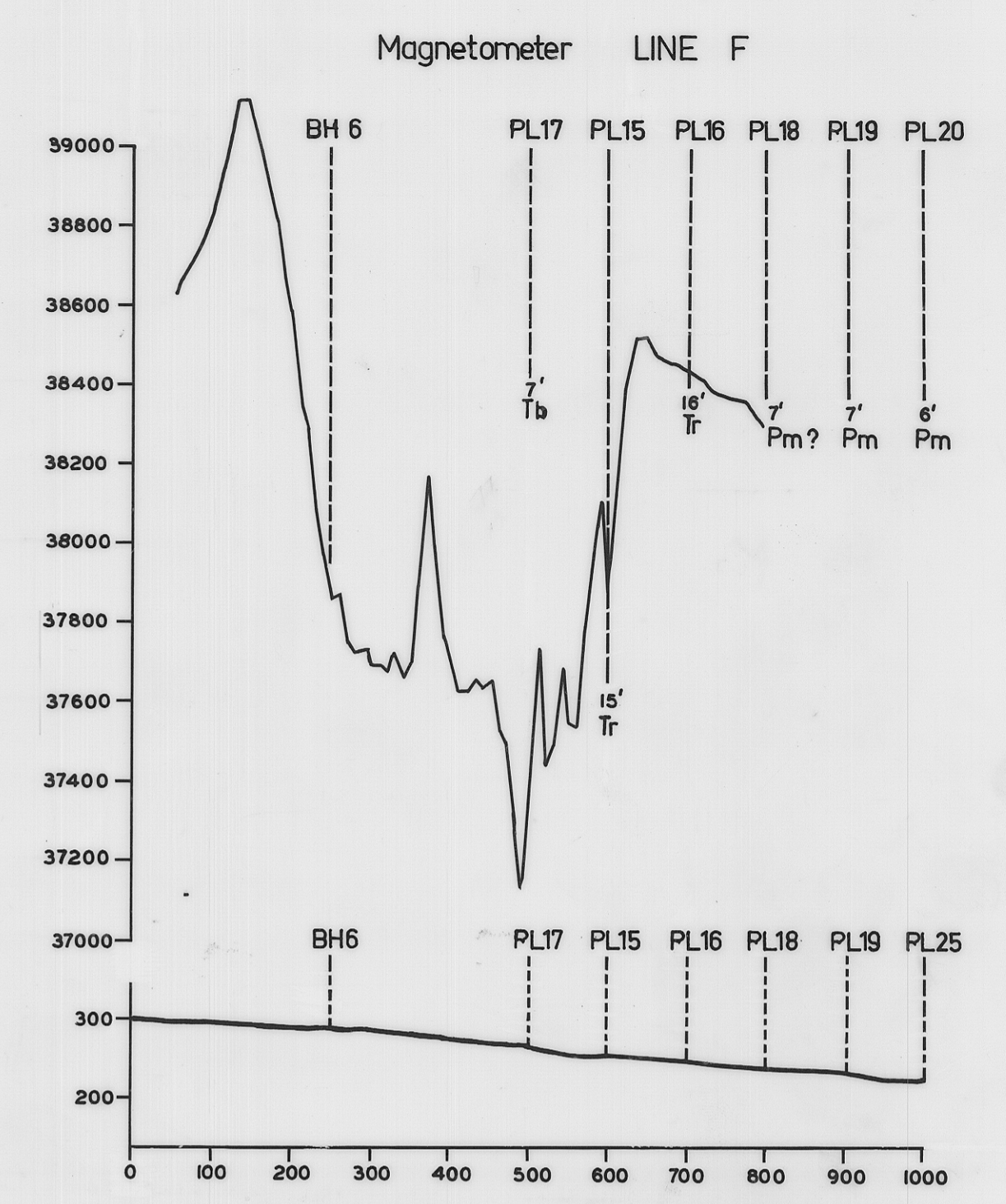
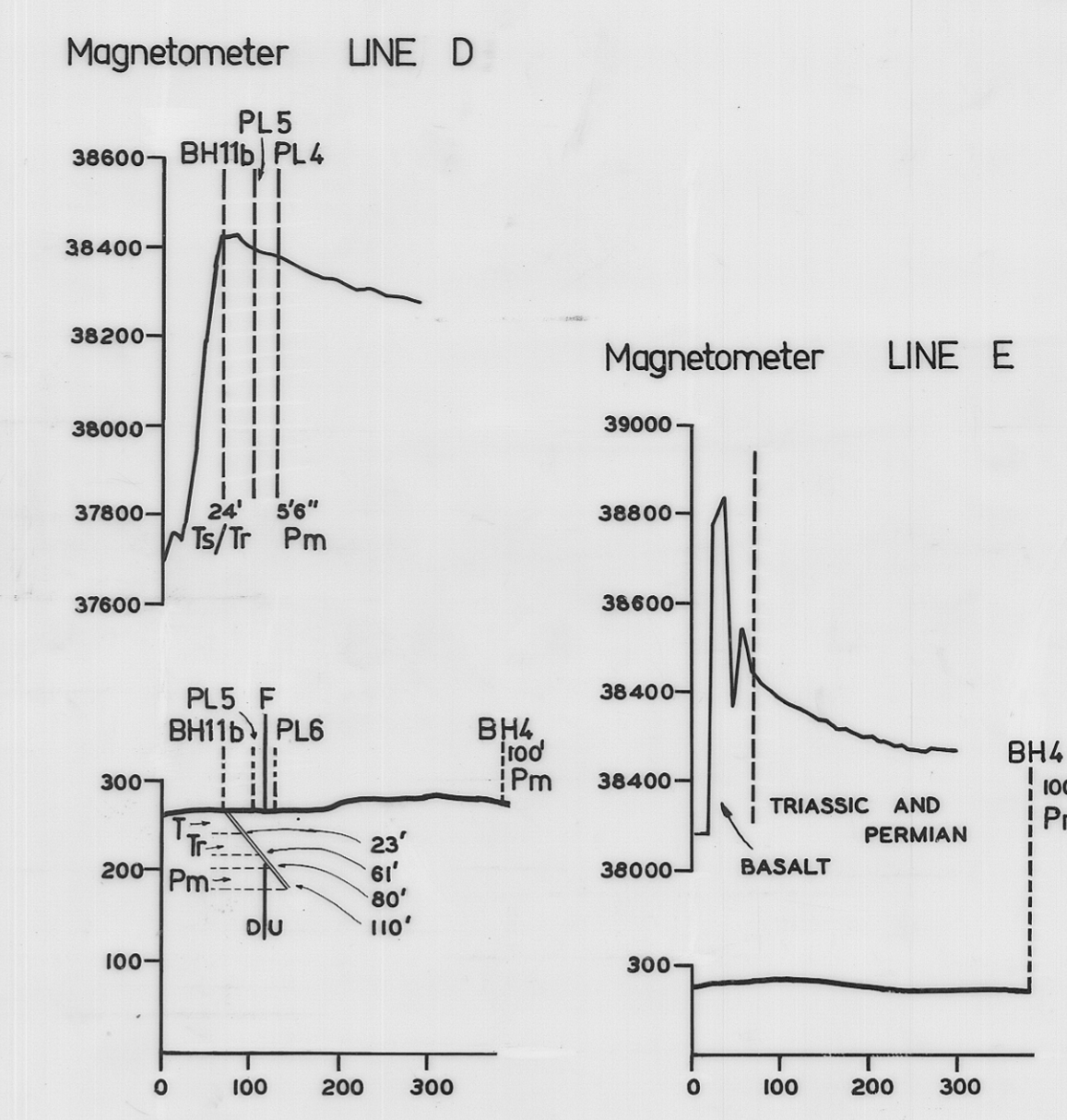
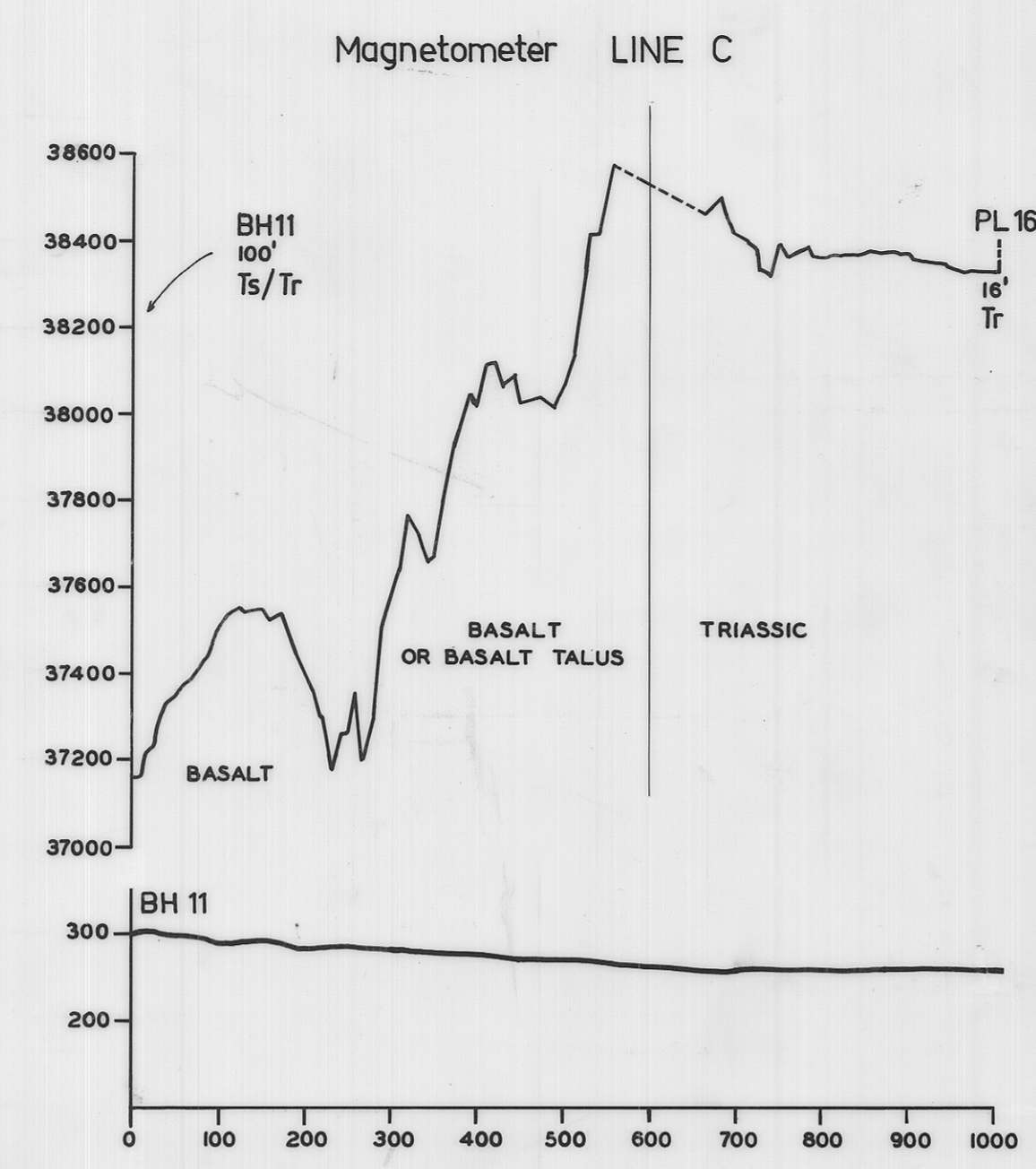
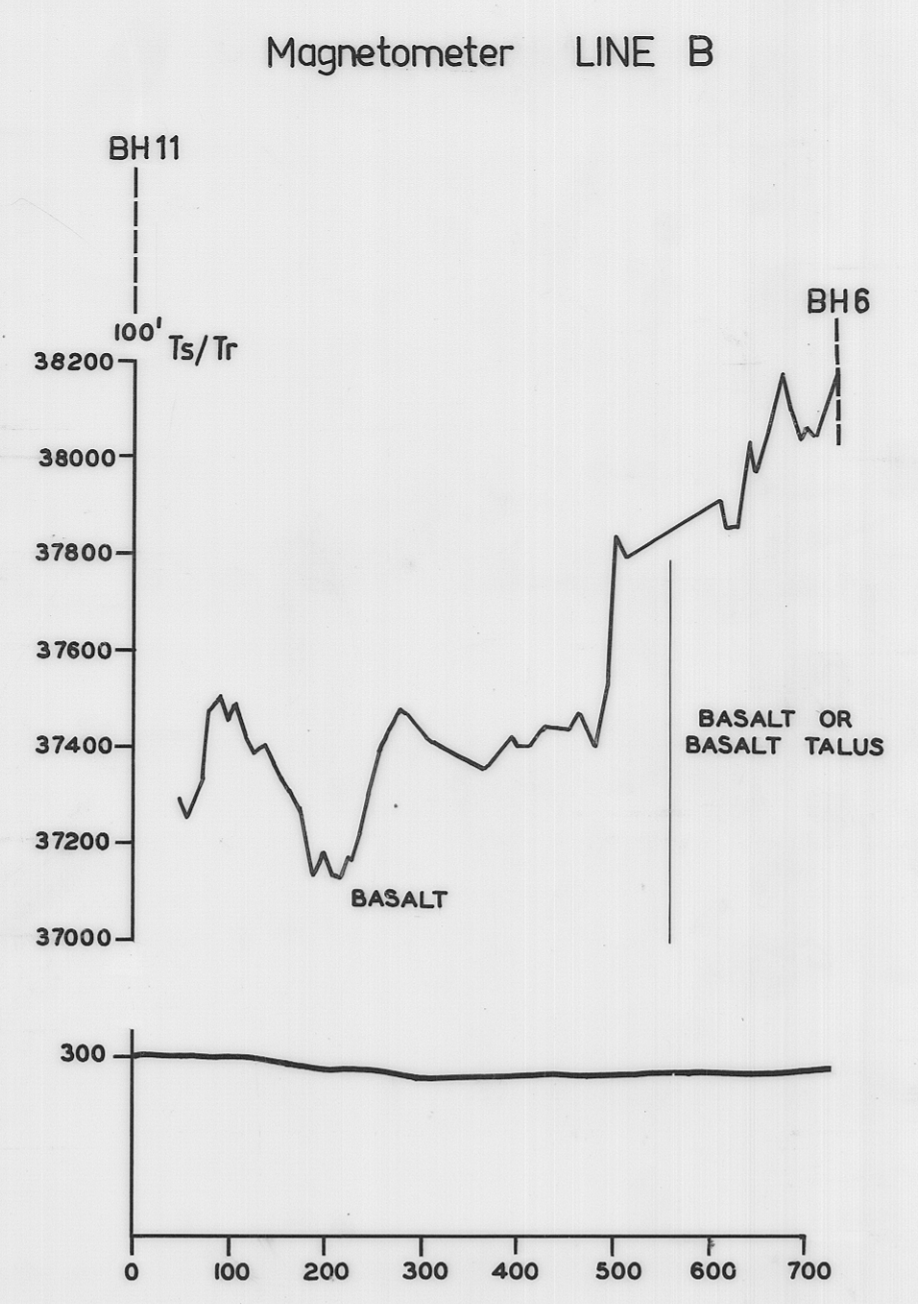
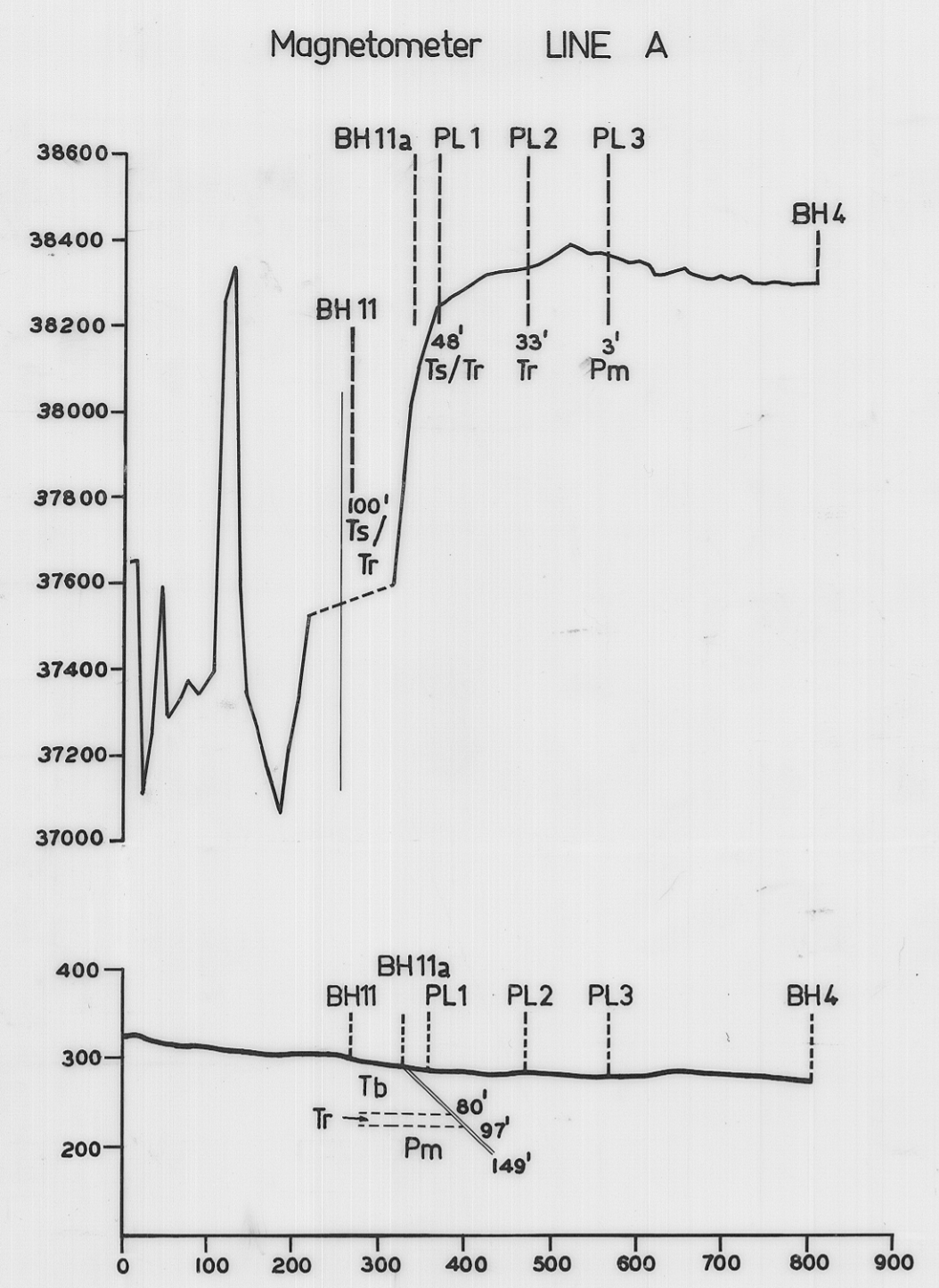


3256

262



Instrument Scale Unit = 2gamma approx.

Feet

5 cm

DEPARTMENT OF MINES — TASMANIA	
MAGNETOMETER TRAVERSES	
RESERVOIR SITE — KINGSTON	
DATE	JUNE 1969
GEOLOGIST	W.R. MOORE
DRAUGHTSMAN	T.R. BELLIS
REVISIONS	
Scale of feet 0 200 400 600	
MAPSHEET & N°	HOBART 82
FILE N°	3256