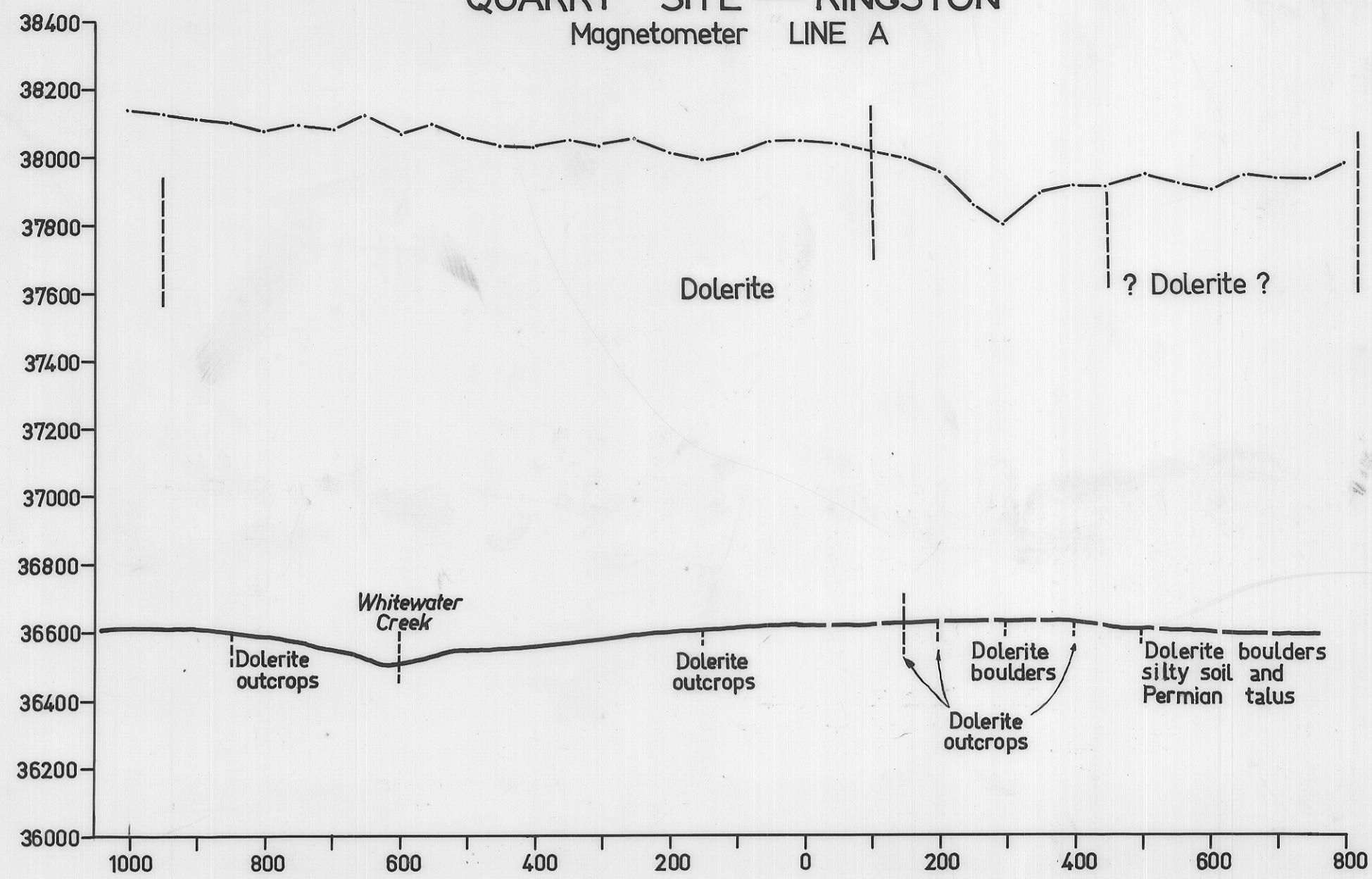
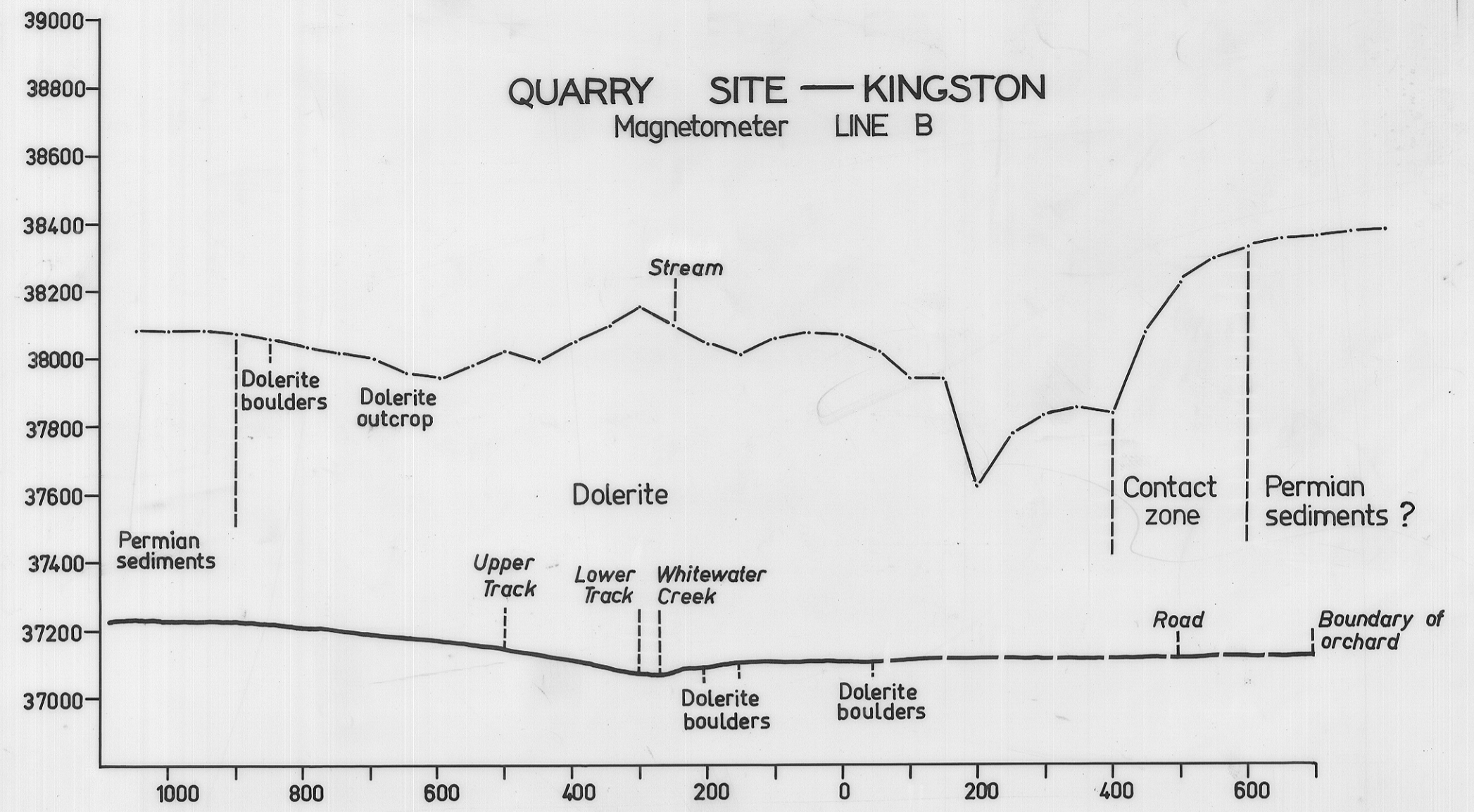


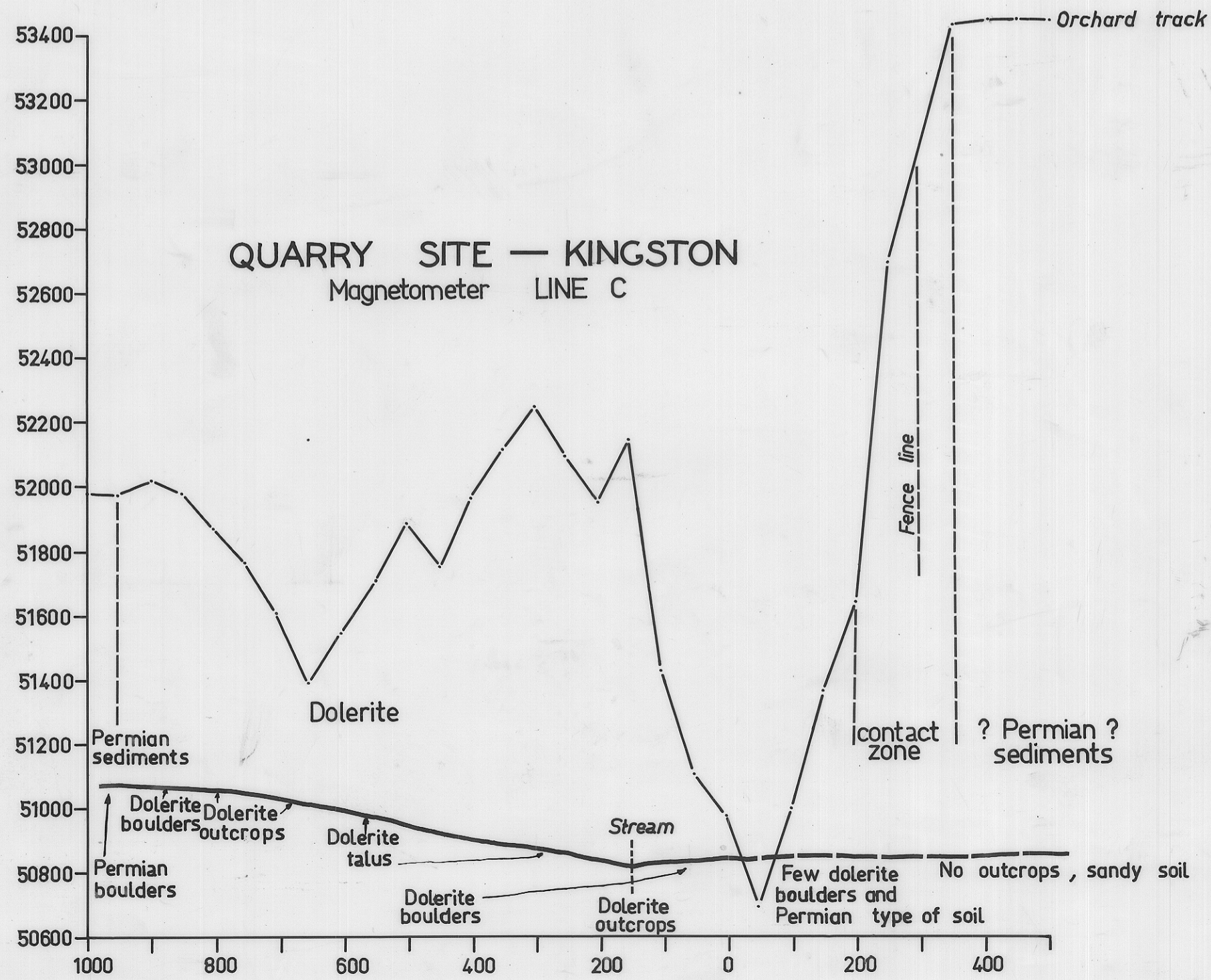
QUARRY SITE — KINGSTON
Magnetometer LINE A



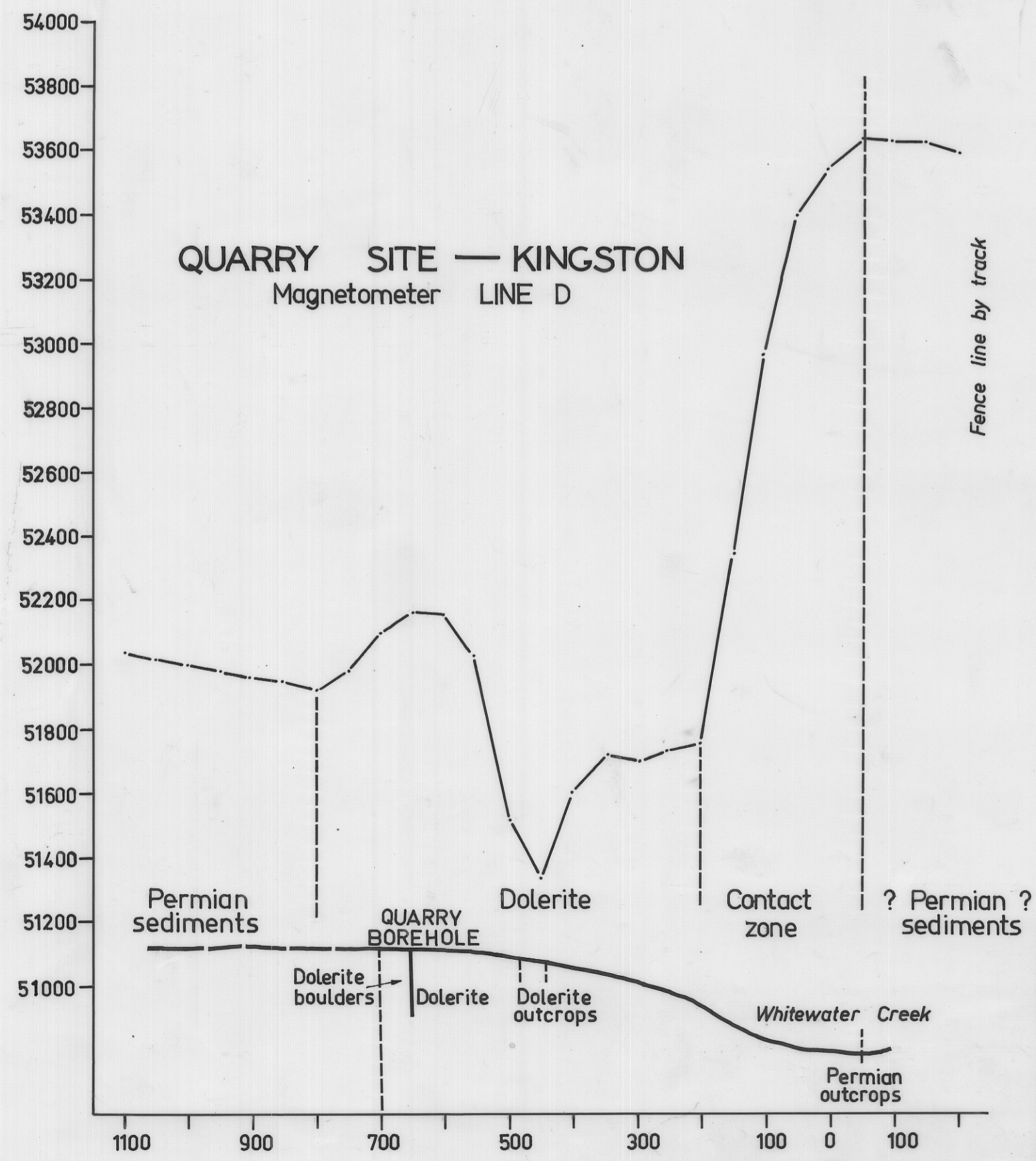
QUARRY SITE — KINGSTON
Magnetometer LINE B



QUARRY SITE — KINGSTON
Magnetometer LINE C



QUARRY SITE — KINGSTON
Magnetometer LINE D



Instrument Scale
1 unit = 2 gammas approx.

Feet

DEPARTMENT OF MINES — TASMANIA

MAGNETOMETER TRAVERSES
QUARRY SITE — KINGSTON

DATE MAY 1969

GEOLOGIST W.R. MOORE

DRAUGHTSMAN T.R. BELLIS

REVISIONS

Scale of feet
0 100 200 300

MAPSHEET & N° HOBART 82

FILE N° 3257

Reduce to 7 1/4"