








-  Alluvium
-  Liffey Group - sandstone.
-  Dolerite talus
-  Quamby Group - unfossiliferous pyritic mudstone.
-  Bogan Saddle Group - unfossiliferous mudstone.
-  Dolerite
-  Poatina Group - fossiliferous mudstone & sandstone.

Geology after G. Pike



|                                                                              |                                         |
|------------------------------------------------------------------------------|-----------------------------------------|
| DEPARTMENT OF MINES — TASMANIA                                               |                                         |
| <b>GEOLOGICAL &amp; ACCESS MAPS<br/>MEANDER RIVER N<sup>o</sup>I DAMSITE</b> |                                         |
| Date :- August 1969                                                          | Scale in Chains<br>0 20 40 60           |
| Geologist :- P. Stevenson                                                    | Map sheet & N <sup>o</sup> :- Quamby 46 |
| Draftsman :- P. Nankivell                                                    | File N <sup>o</sup> 3267                |
| Revisions :-                                                                 |                                         |

Reduce to 5"