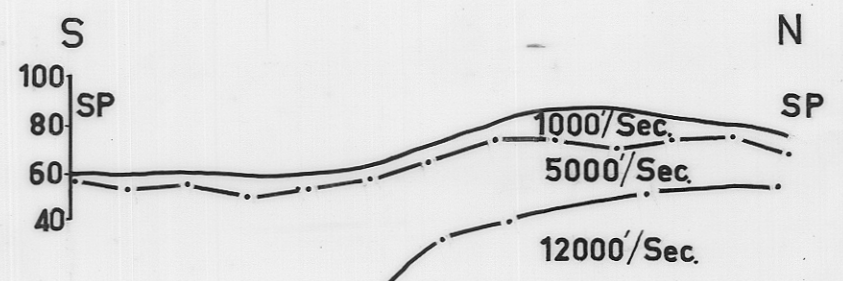
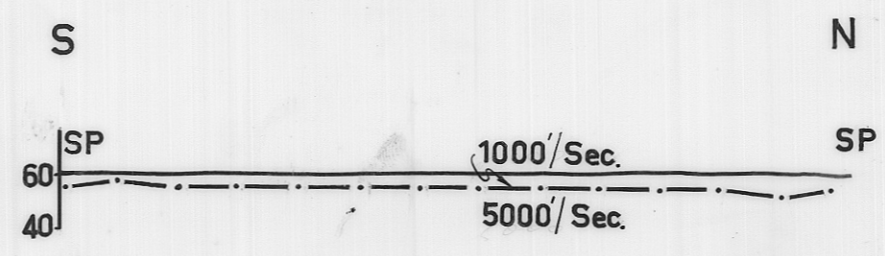
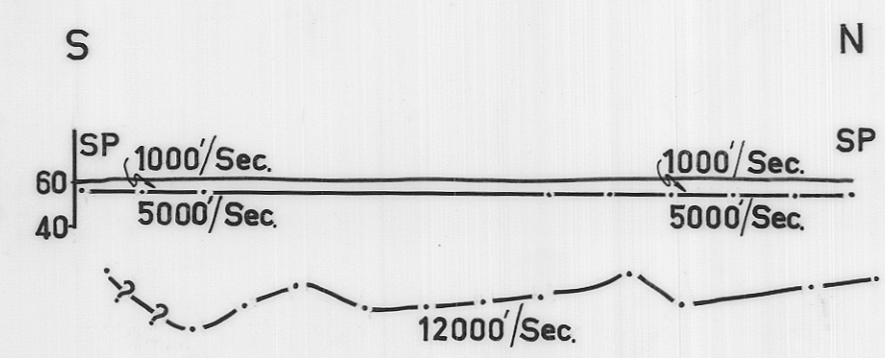
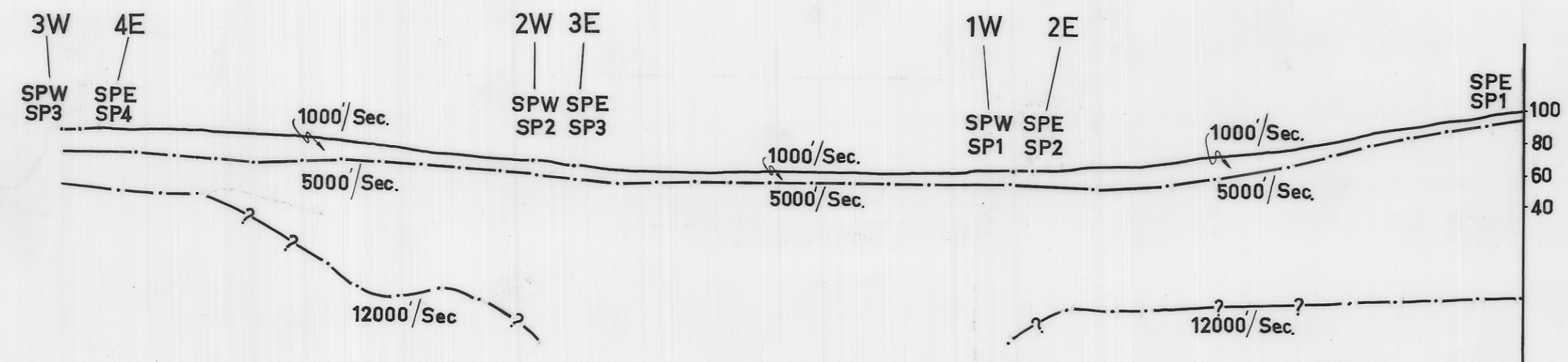
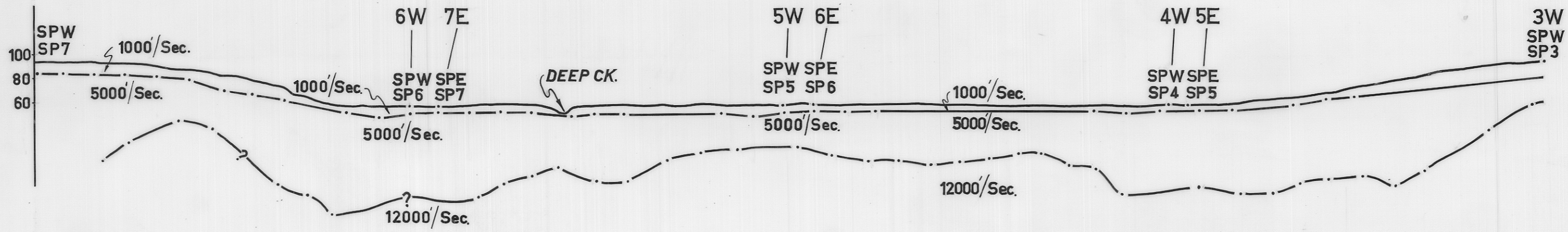


Fig 16



SPREAD 8

SPREAD 9

SPREAD 10

3277

288

5 cm

Reduce to 5"

DEPARTMENT OF MINES—TASMANIA	
INTERPRETED SEISMIC PROFILES DEEP CREEK	
DATE SEPTEMBER 1969	FEET 0 80 160
GEOPHYSICIST W. L. MATTHEWS	MAPSHEET & N° SMITHTON 21
DRAWN H. MACKINNON	FILE N° 3277
REVISIONS	