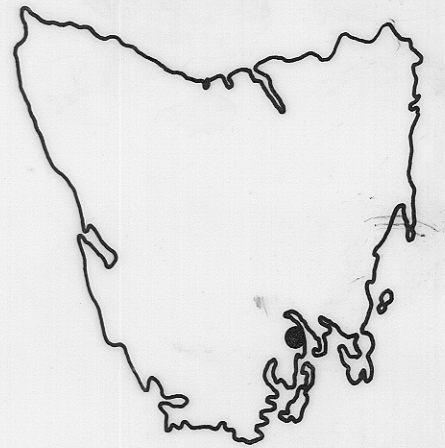
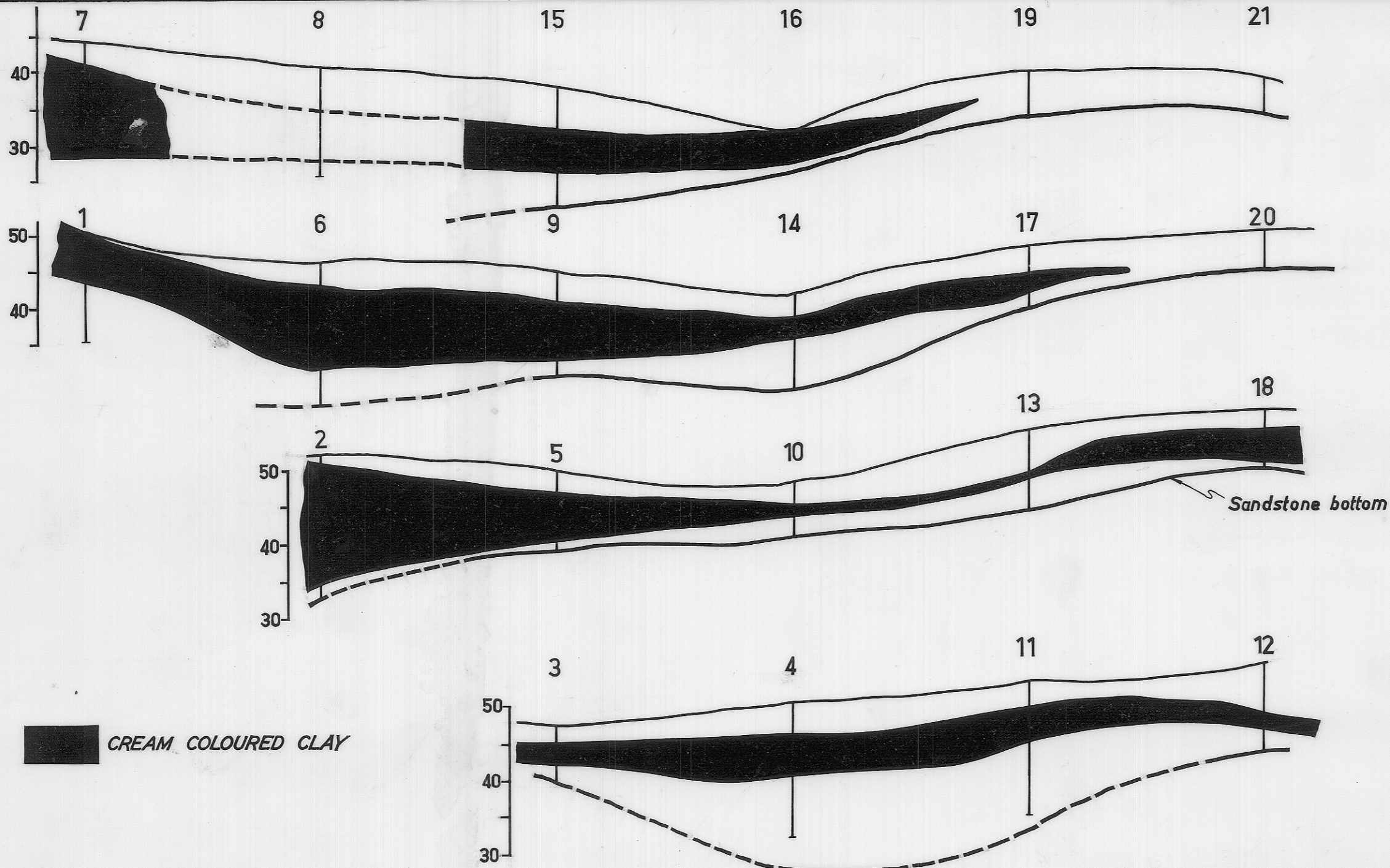


3287
(B)

299

5 cm

hole

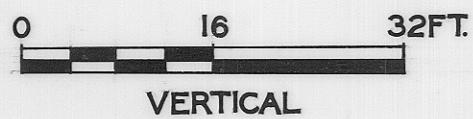



LOCALITY PLAN

LOCATION

Sandstone bottom

CREAM COLOURED CLAY



DEPARTMENT OF MINES — TASMANIA

PROLINE SURVEY A. G. KEMP KINGSTON

DATE OCTOBER 1969

GEOLOGIST V. M. THREADER

DRAWN H. MACKINNON

REVISIONS

SCALES AS INDICATED

MAP SHEET & N° HOBART 82

FILE N° 3287 B

Reduce to 5"