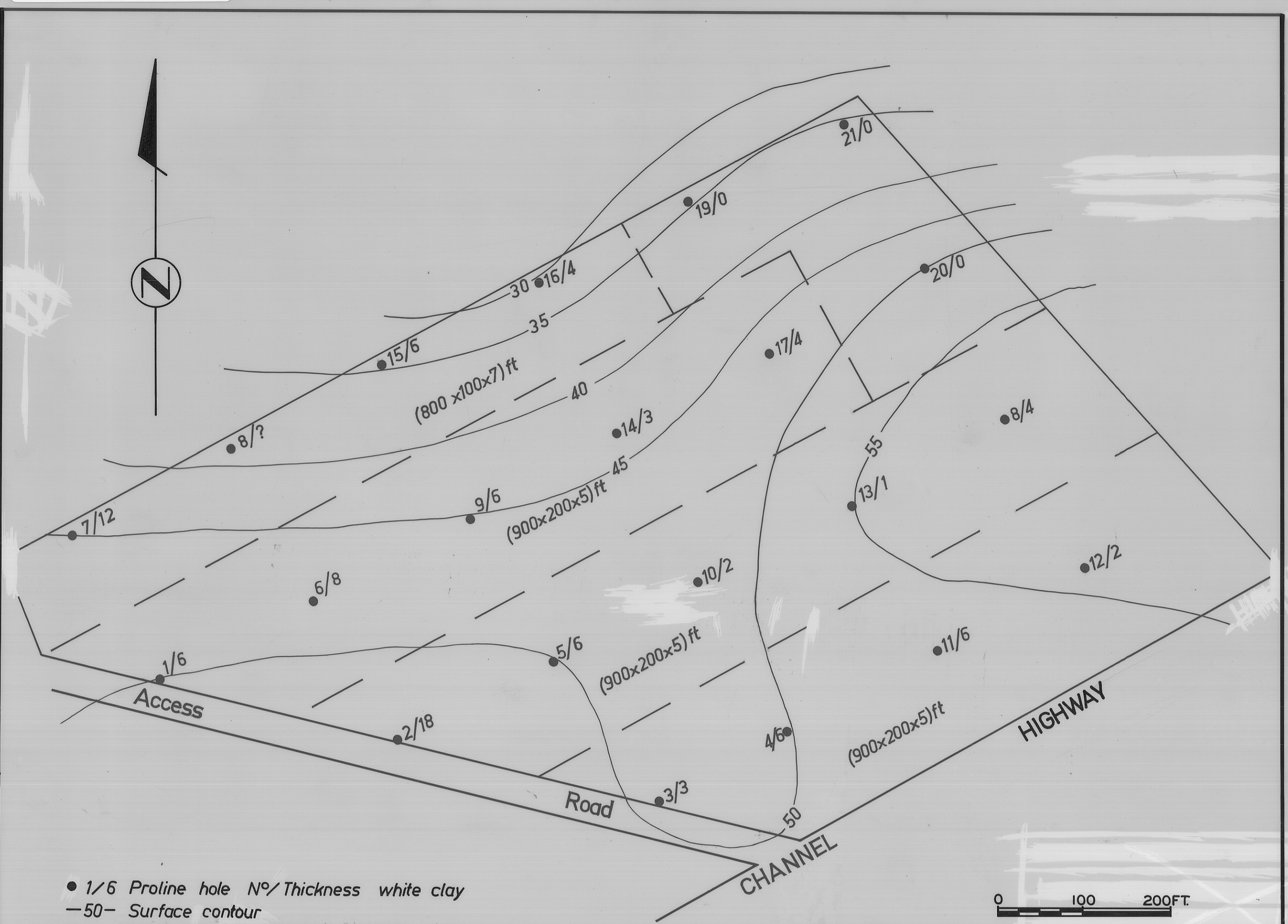

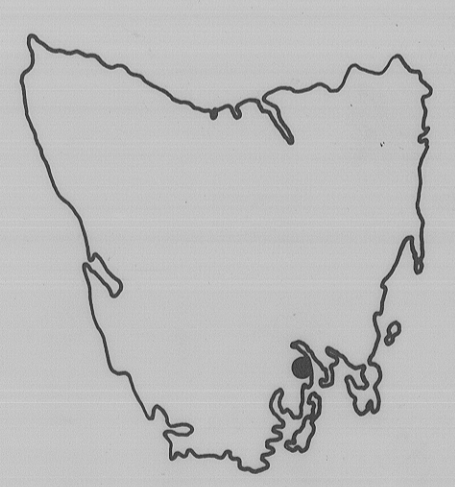
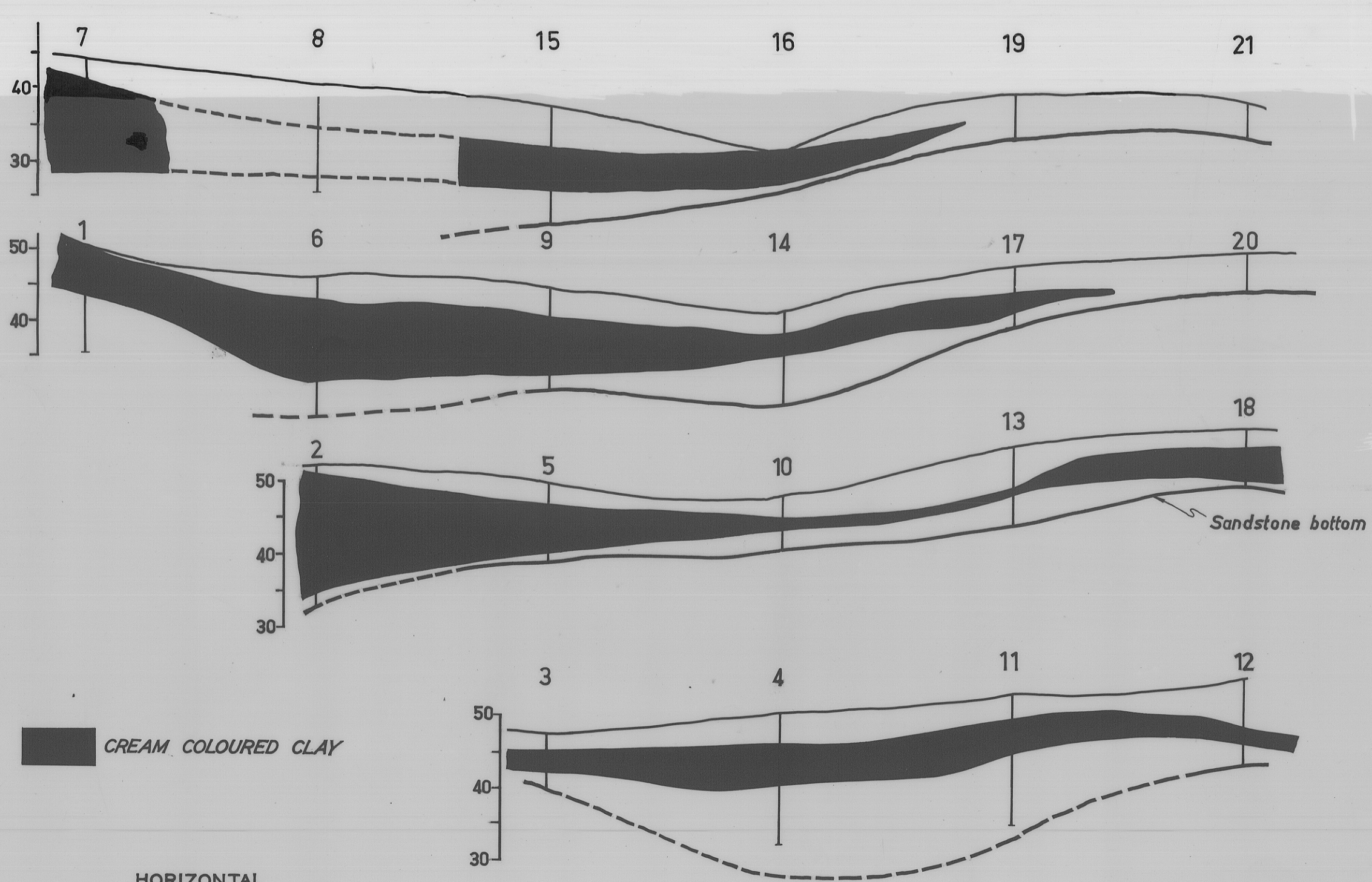


5 cm



● 1/6 Proline hole N°/Thickness white clay
 -50- Surface contour
 Conveyance 34 / 7140

0 100 200 FT.



LOCATION PLAN

HORIZONTAL
 0 100 200 FT.

VERTICAL
 0 16 32 FT.

DEPARTMENT OF MINES — TASMANIA	
PROLINE SURVEY A. G. KEMP KINGSTON	
DATE <i>OCTOBER 1969</i>	SCALES AS INDICATED
GEOLOGIST <i>V. M. THREADER</i>	MAP SHEET & N° <i>HOBART 82</i>
DRAWN <i>H. MACKINNON</i>	FILE N° 3288
REVISIONS	

Reduce to 5"

Fig. 14