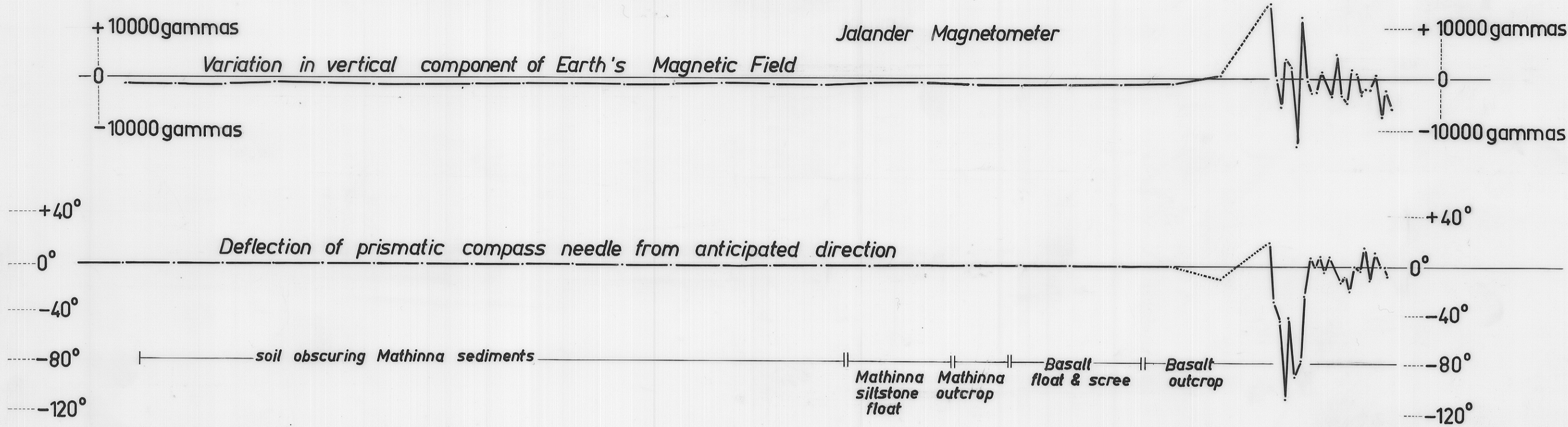
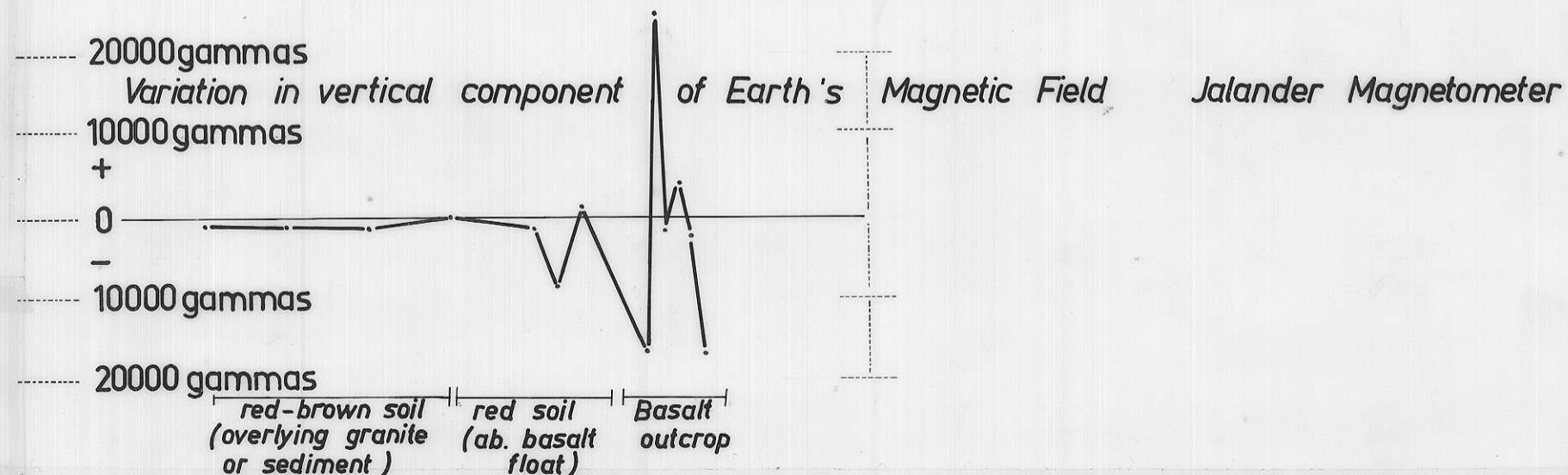
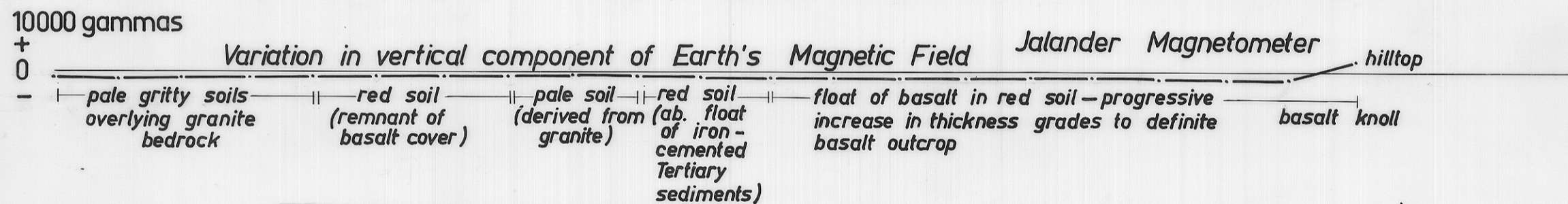


5 cm


FIRE TOWER TRACK , SCOTTSDALE SIDELING



MOORINA TRAVERSE, NORTH FROM TASMAN HIGHWAY ONTO WINNALEAH BASALT PLATEAU
no detectable deflection of prismatic compass needle from anticipated direction



WEST→EAST TRAVERSE UP BASALT HILL 2.5 MILES N.E. OF WINNALEAH



DEPARTMENT OF MINES—TASMANIA	
MAGNETOMETER AND COMPASS TRAVERSES OVER BASALT CONTACTS NORTH EAST TASMANIA	
DATE NOVEMBER 1969	SCALE OF FEET 0 500 1000
GEOLOGIST D.J.JENNINGS	
DRAUGHTSMAN T.R.BELLIS	MAPSHEET & N° R'OOMA 32
REVISIONS	FILE N° 3295

Reduce to 5"