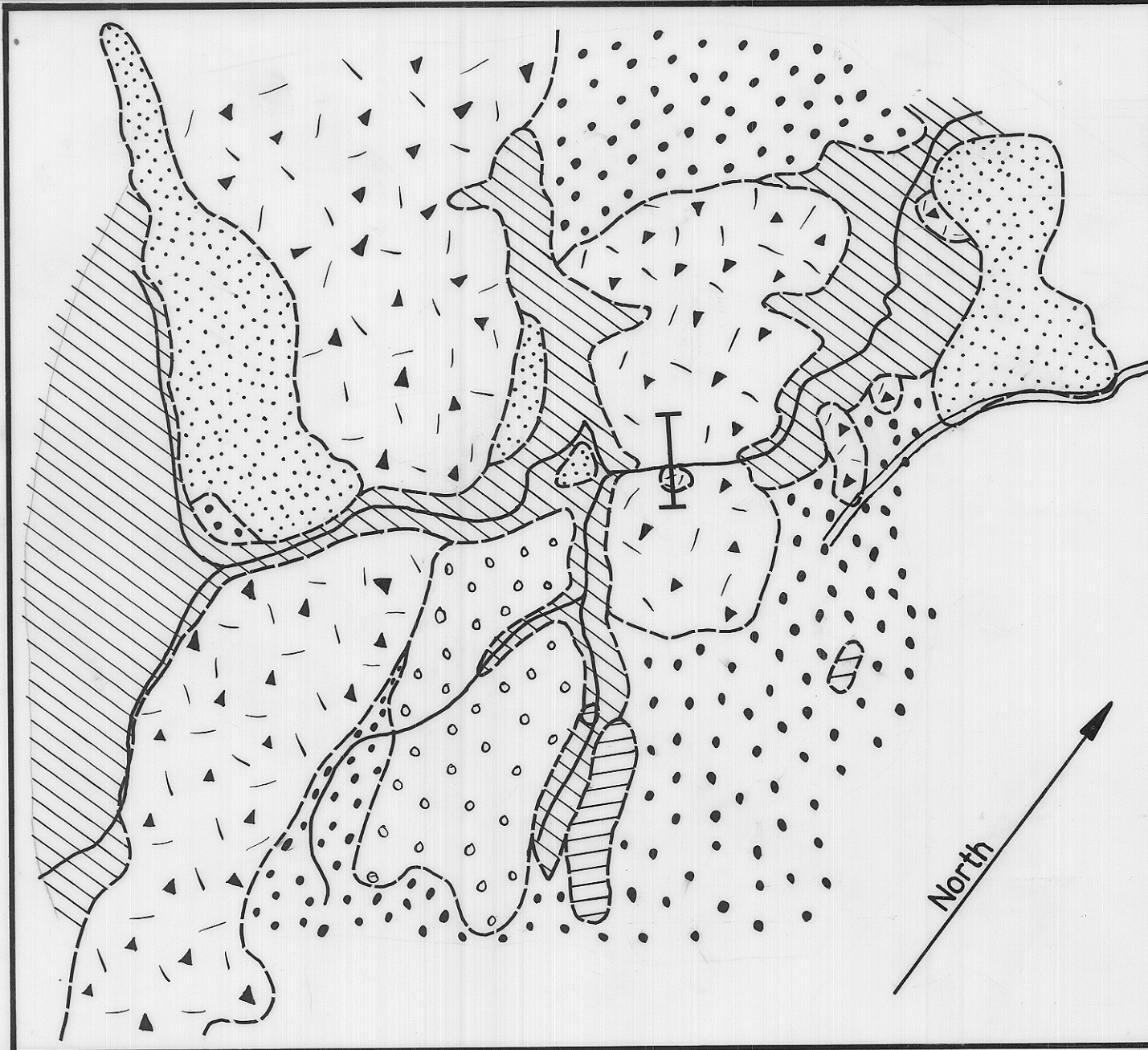












3305

317

5 cm

Reduce to 5"



-  Recent sand - mainly wind blown
-  Recent clay, a little sand and gravel
-  Gravel
-  Triassic sandstone
-  Dolerite
-  Dolerite boulders outcrop near surface
-  Dolerite boulders mainly outcrop deeper
-  Approximate geological boundaries
-  Track
-  Damsite

DEPARTMENT OF MINES — TASMANIA

GEOLOGY OF DAMSITE AREA N.W. OF BRACKNELL

DATE JANUARY 1970

GEOLOGIST W.L. MATTHEWS

DRAUGHTSMAN T.R. BELLIS

REVISIONS

SCALE OF CHAINS

0 20 40

MAPSHEET & N° QUAMBY 46

FILE N° 3305

fig. 22.