



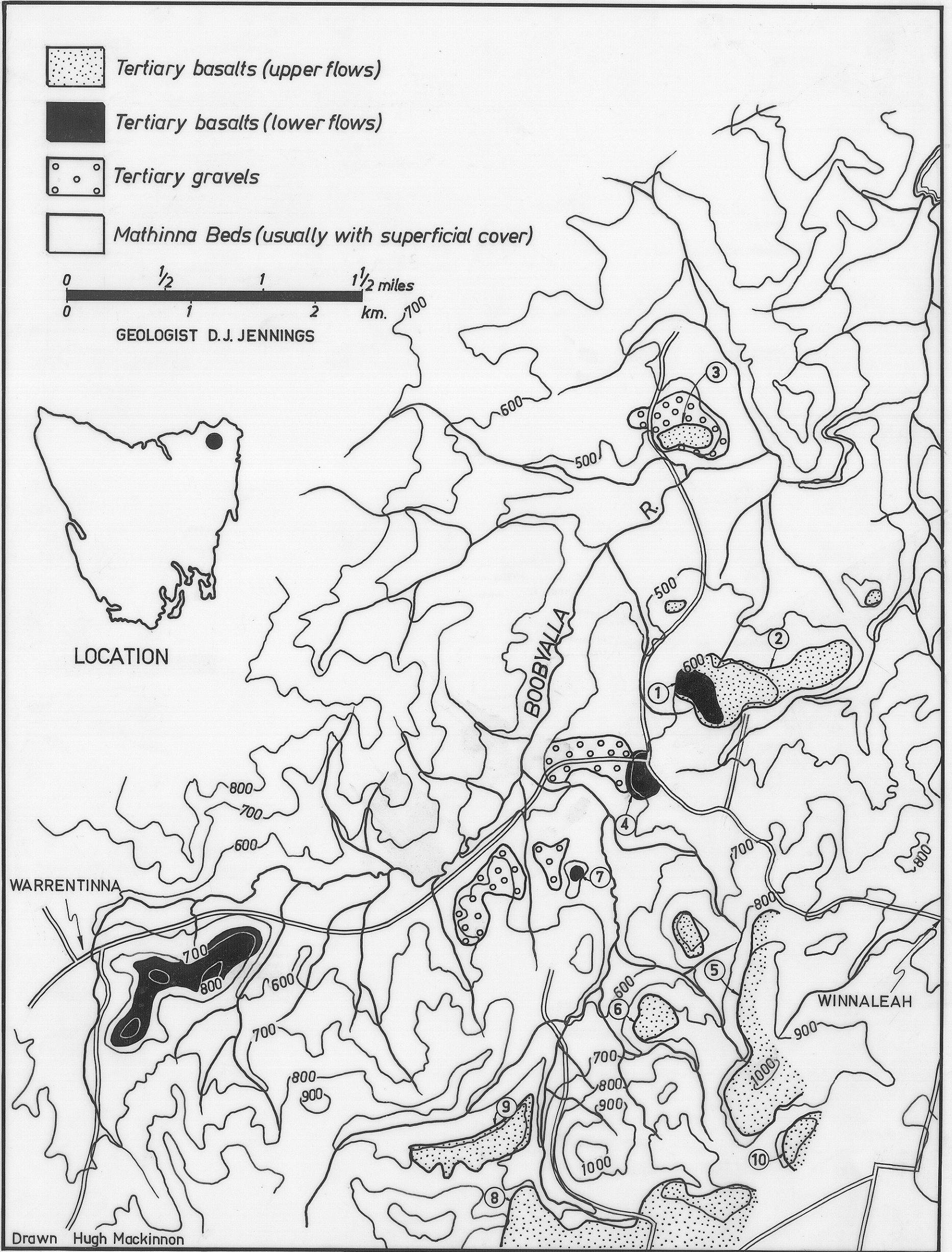
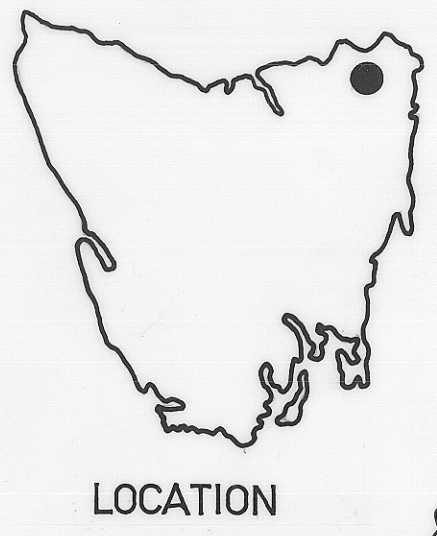
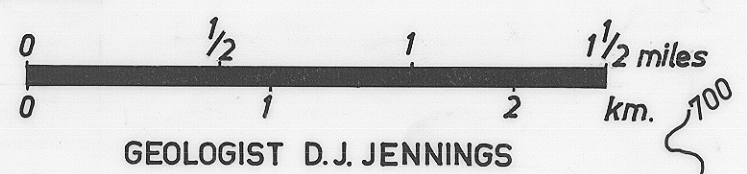


Reduce to 5"

-  Tertiary basalts (upper flows)
-  Tertiary basalts (lower flows)
-  Tertiary gravels
-  Mathinna Beds (usually with superficial cover)



Drawn Hugh Mackinnon

SPECIMEN LOCALITY MAP—BASALT OUTCROPS BETWEEN WINNALEAH & WARRENTINNA

5 cm

3328

336

TR 14 p. 43