

















-  ALLUVIUM
-  LIFFEY TALUS
-  BASALT TALUS
-  LATERITE
-  BASALT
-  DOLERITE BOULDERS
-  DOLERITE : PROBABLE OUTCROP
-  DOLERITE BOULDERS AND QUARTZ GRAVEL INTERMIXED
-  UPPER PERMIAN ? PEBBLY SANDSTONE BED
-  LIFFEY GROUP
-  LOWER PERMIAN
-  UNDIFFERENTIATED PERMIAN

-  STRIKE AND DIP
-  APPROX. GEOLOGICAL BOUNDARY
-  PROBABLE FAULT

GEOLOGIST : W.L. MATTHEWS  
 DRAWN : T.R. Bellis  
 May 1970



# GEOLOGY AROUND DAMSITE AT NUNAMARA