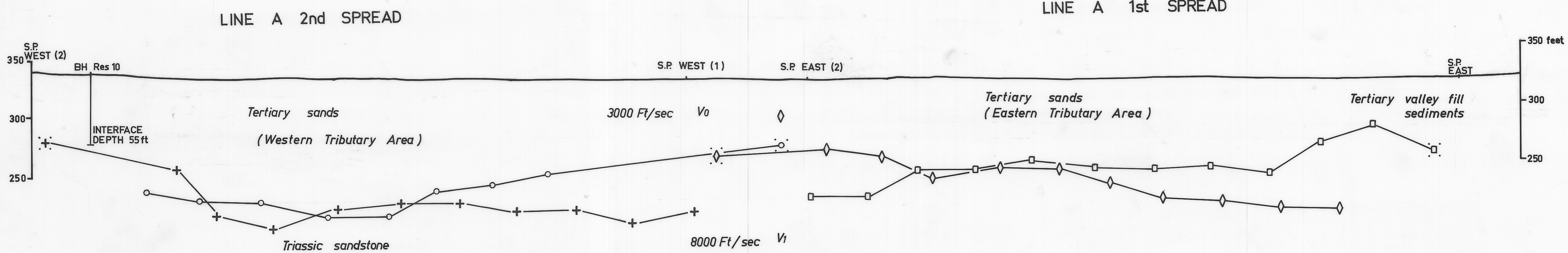
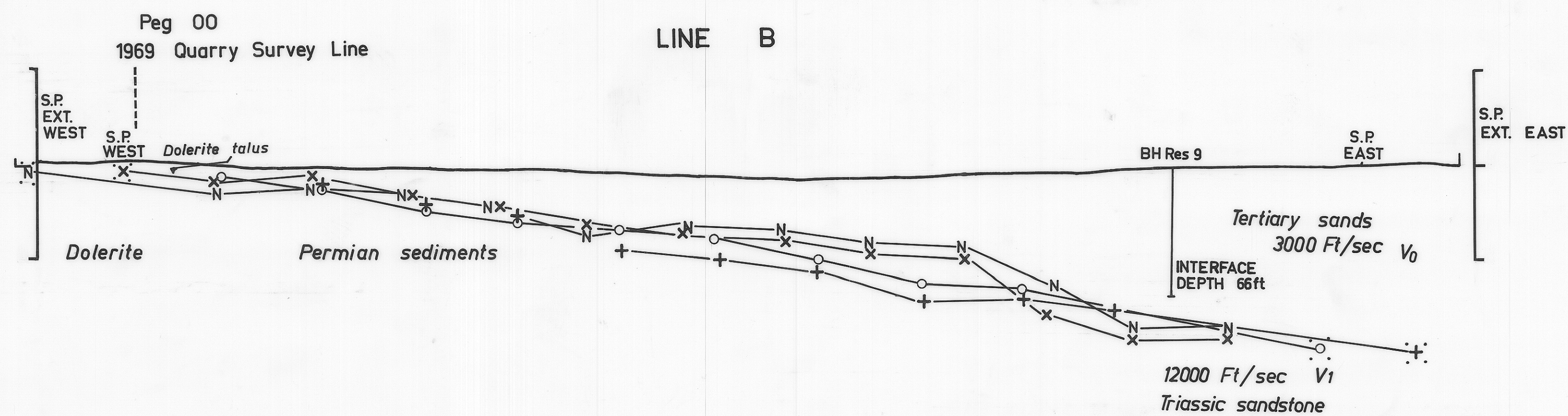
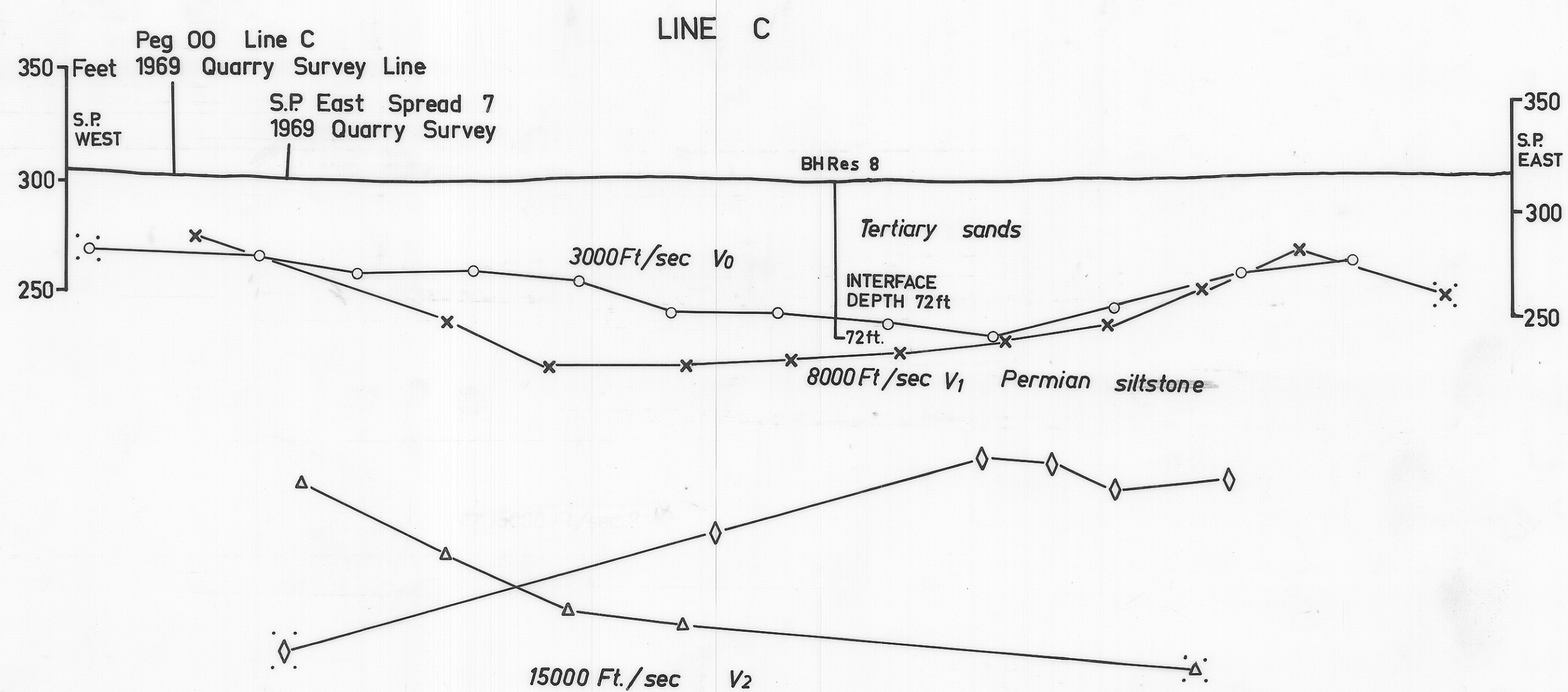
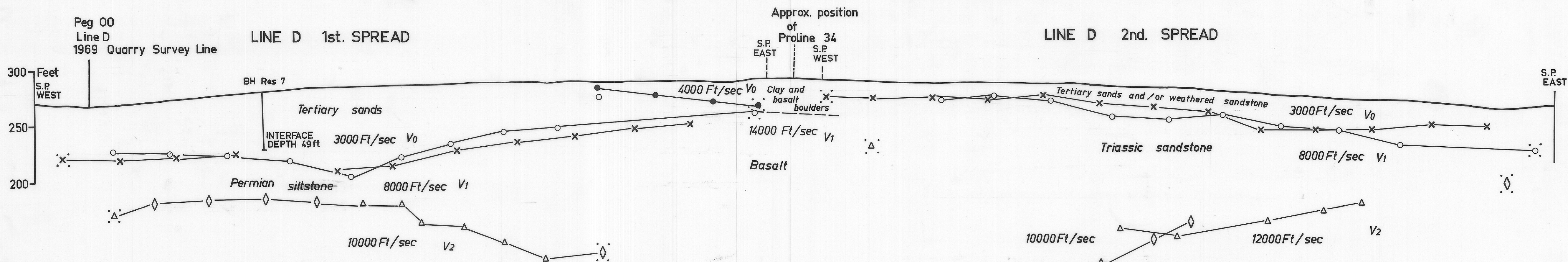


5 cm



Seismic fired and calculated Jan-Feb 1970

Drilled April 1970

GEOLOGIST: W.R. Moore

DRAWN: T.R. Bellis

May 1970

0 50 100 150 200 250 Feet

E-W SEISMIC PROFILES WITH CONFIRMATORY DRILLING

EAST - WEST SEISMIC SURVEY WHITEWATER CREEK DAMSITE RESERVOIR AREA 1970

Figure 5a

See also 4404AA & AB for update (in 1979)