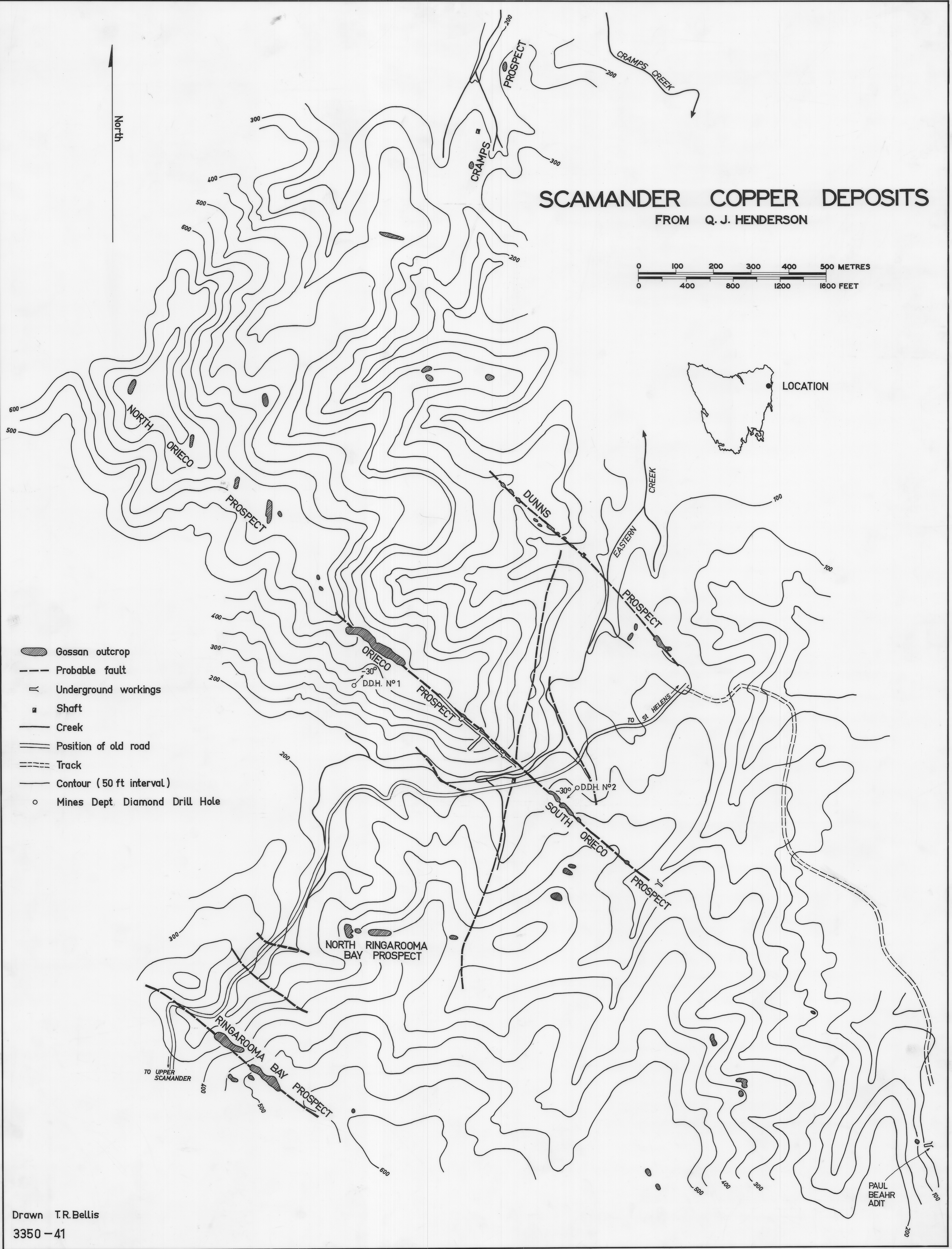
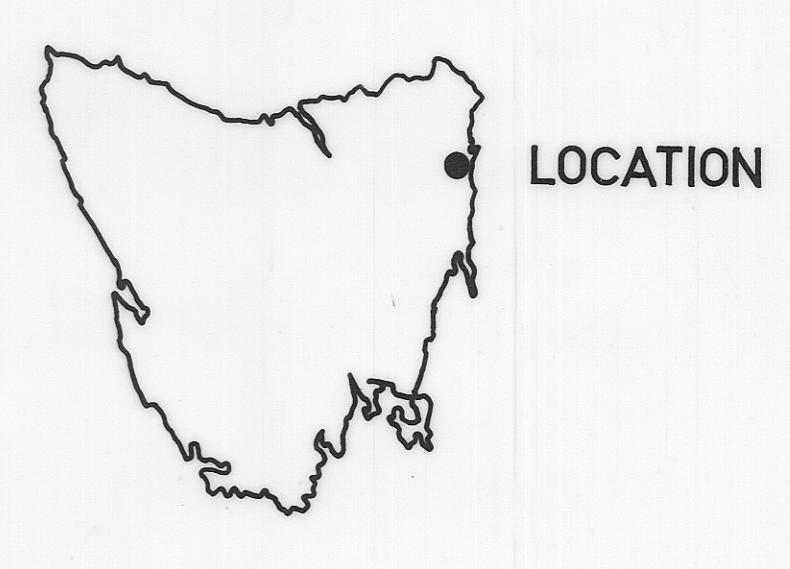



North

SCAMANDER COPPER DEPOSITS

FROM Q. J. HENDERSON



- Gossan outcrop
- Probable fault
- Underground workings
- Shaft
- Creek
- Position of old road
- Track
- Contour (50 ft interval)
- Mines Dept. Diamond Drill Hole

Drawn T.R. Bellis
3350-41

Reduce to 10"