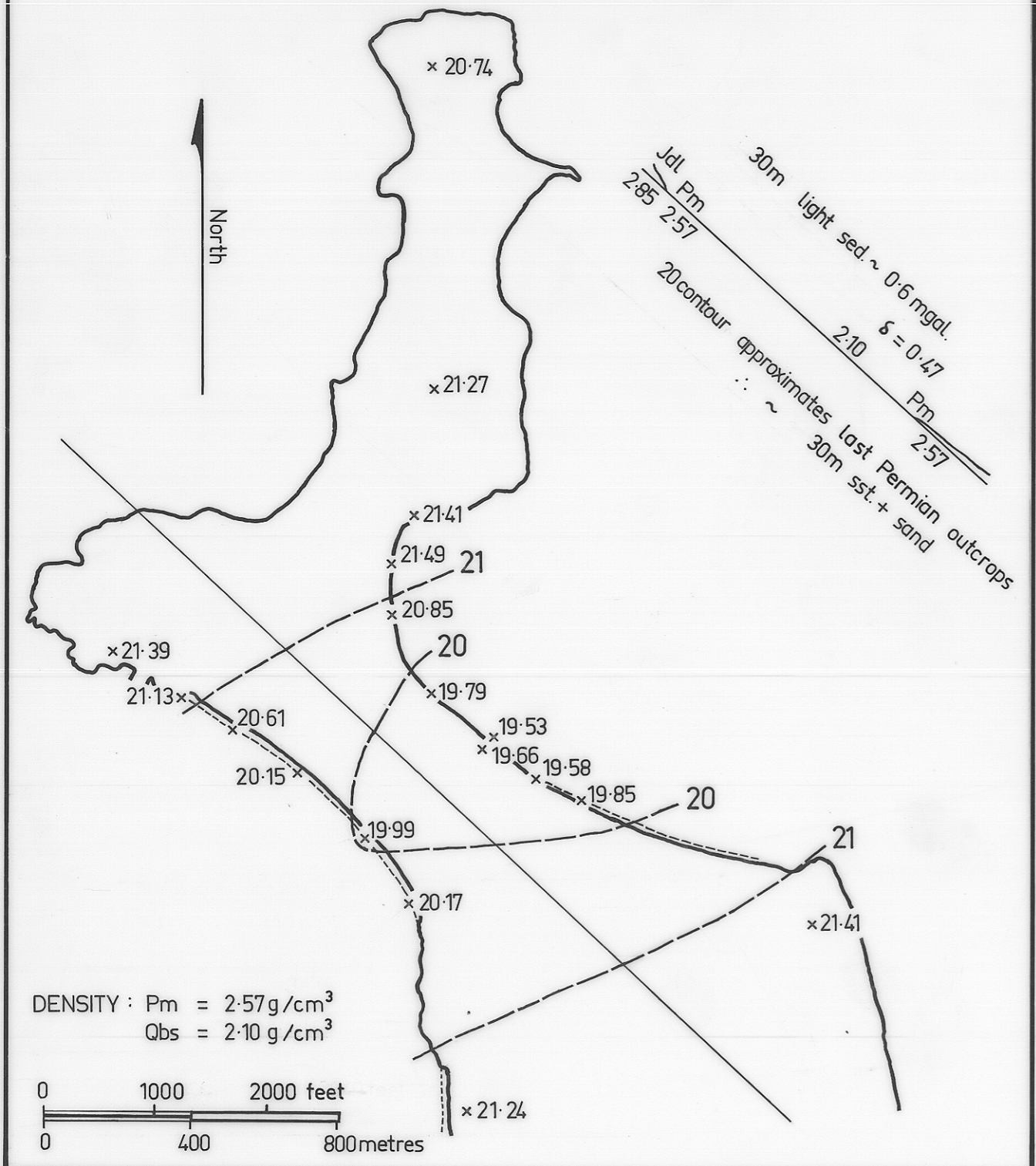



GELLIBRAND POINT : GRAVITY SURVEY

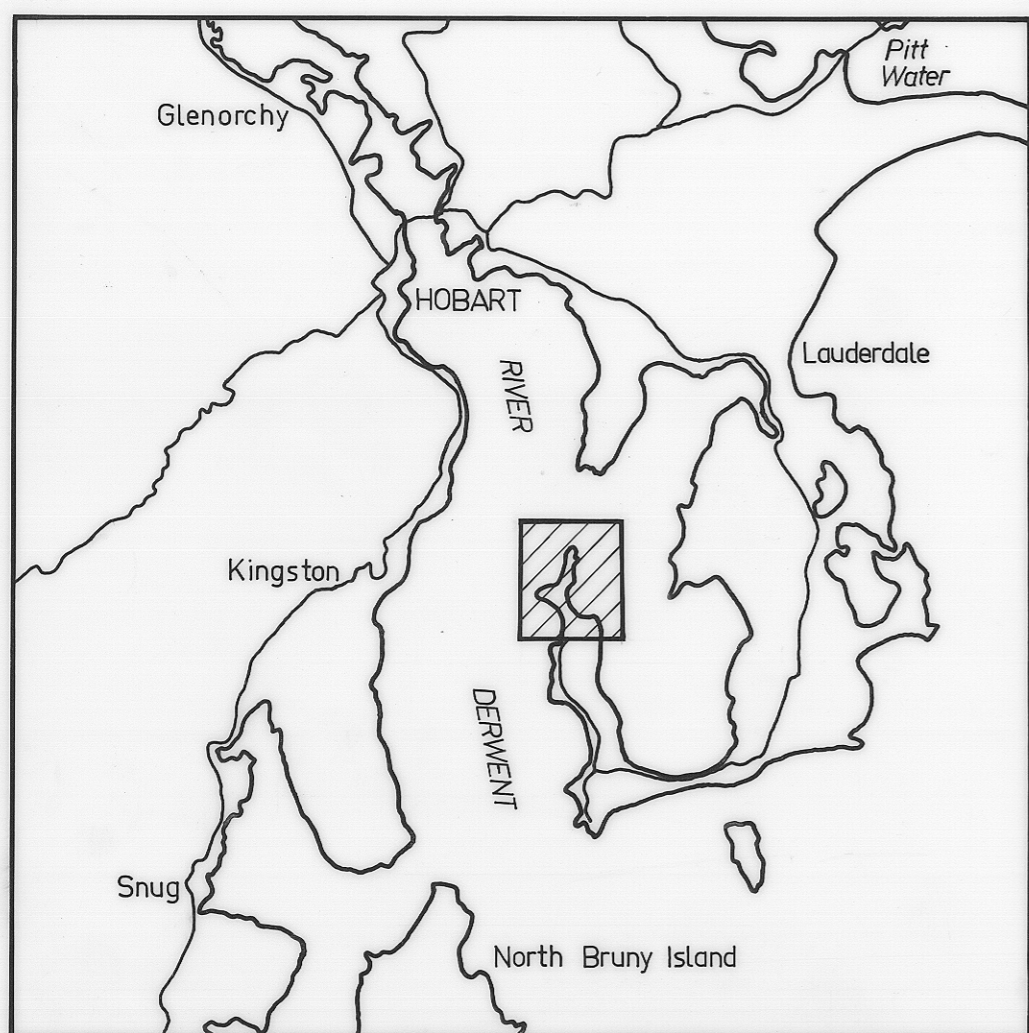
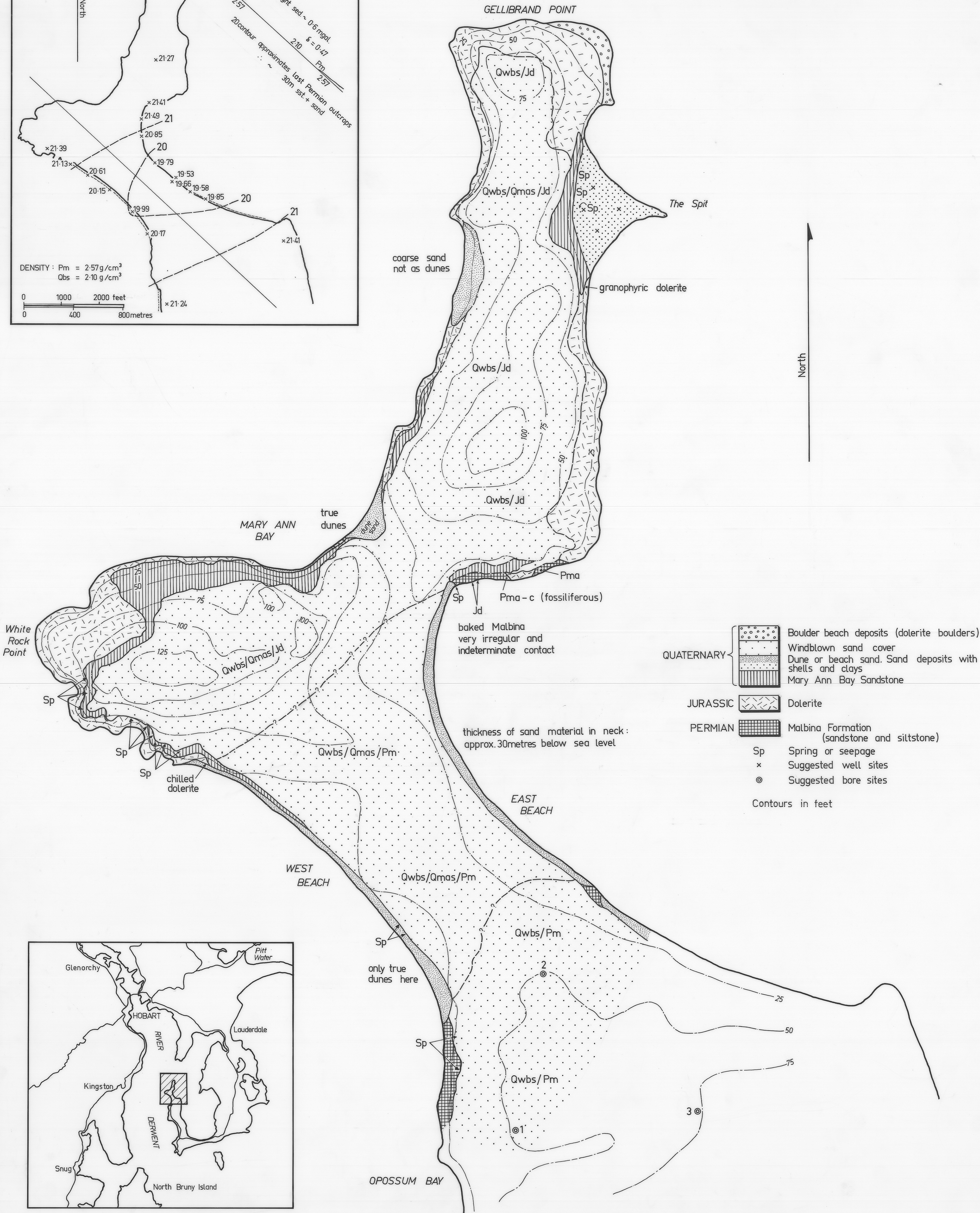
Anomaly with regard to sand overlying Permian siltstone is about 0.6—0.8 mgal. This is equivalent to 30-38 metres of sand in the neck centre. 30-35 metres was verified by seismic refraction methods



GEOLOGY OF GELLIBRAND POINT



Geology by D.E. LEAMAN
 Drawn by T.R. Bellis
 October 1970



Base map should be regarded as approximate only

REDUCE TO 10 1/2 INCHES

3371

365

5 cm