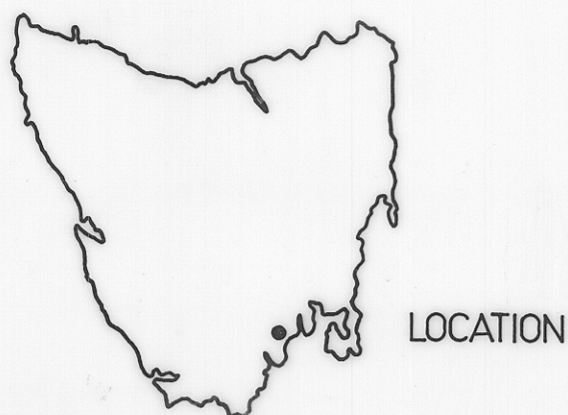
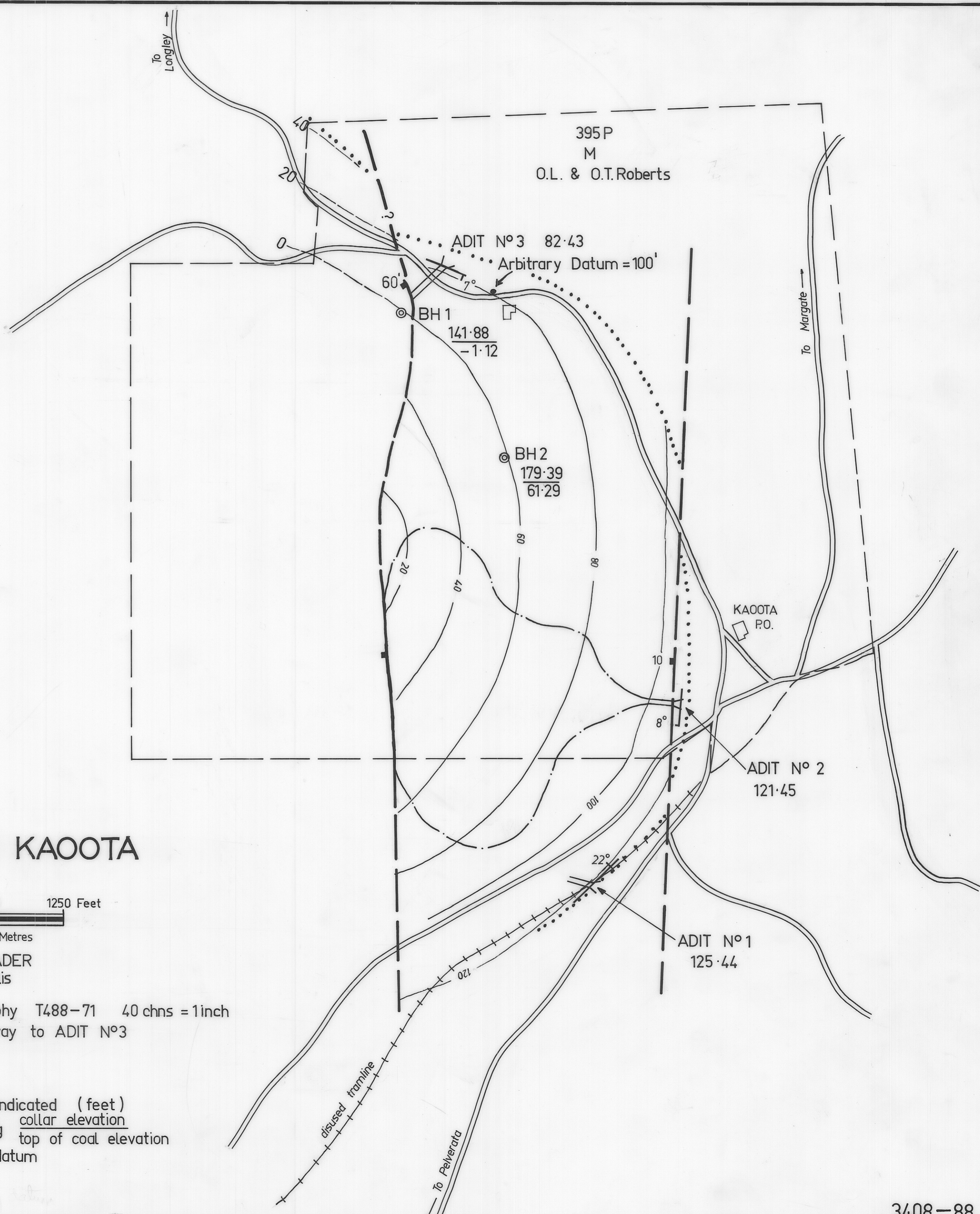


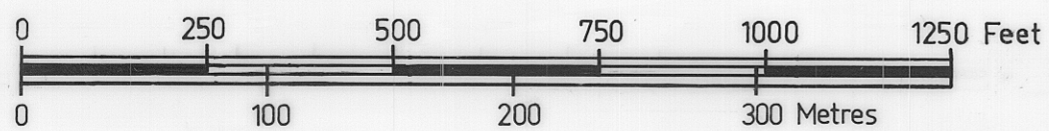
5 cm



Mag. North



DRILLING FOR COAL AT KAOOTA



Geologist : V.M.THREADER
Draughtsman : T.R.Bellis

Base map : enlargement of D'entrecasteaux photography T488-71 40 chns = 1inch
Level datum : nail in straining post east side of gateway to ADIT N°3

- 100 — Contour of top of coal seam
- 7° — Dip and strike of coal
- 10 — Fault — direction and amount of downthrow indicated (feet)
- ⊙ BH 1 Borehole and number November 1970 drilling collar elevation
top of coal elevation
- 82.43 — Adit. Top of coal given relative to arbitrary datum
- Mined out area
- Probable line of coal outcrop