

3412

425

5 cm

RODGERS BEND ON WATERHOUSE ROAD SPREAD

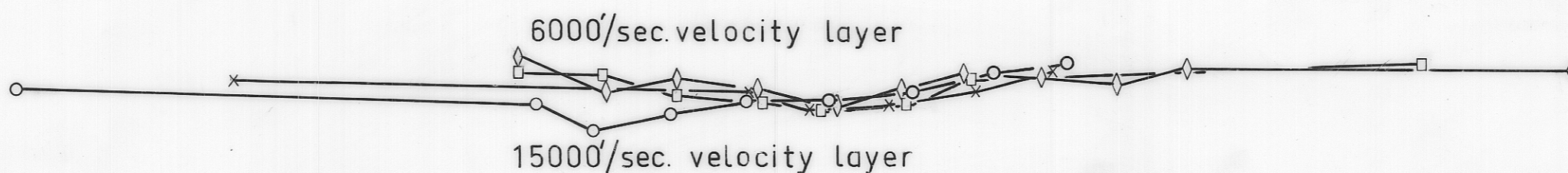
EX. S.P.
(WEST 350')

S.P.
(WEST 200')

12 11 10 9 8 7 6 5 4 3 2 1

S.P.
(EAST 250')

EX S.P.
(EAST 350')



TODDYS PLAIN SPREAD

EX S.P.
(WEST 450')

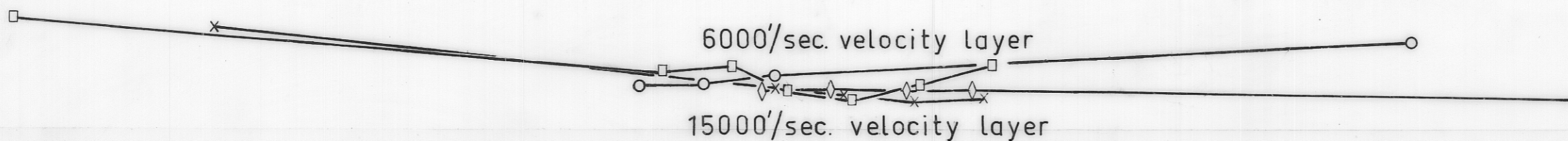
S.P.
(WEST 300')

12 11 10 9 8 7 6 5 4 3 2 1


S.P.
(EAST 300')

EX S.P.
(EAST 450')

Datum 75'+ S.L.



SCOTTSDALE SEISMIC N°5



GEOLOGIST: W.R.MOORE
Draughtsman: P.J.Donnelly

— GEOPHONE POSITION AND NUMBER
 S.P.(E.500') SHOT POINT POSITION AND DISTANCE FROM GEOPHONE LINE
 CALCULATED DEPTH AND POSITION OF SHOTPOINT
 ◊ DEPTHS CALCULATED BY TIME DELAY METHODS