

342/48

# GREAT REPUBLIC MINE

SCALE 50 FEET TO AN INCH

5 cm

CROSS SECTION

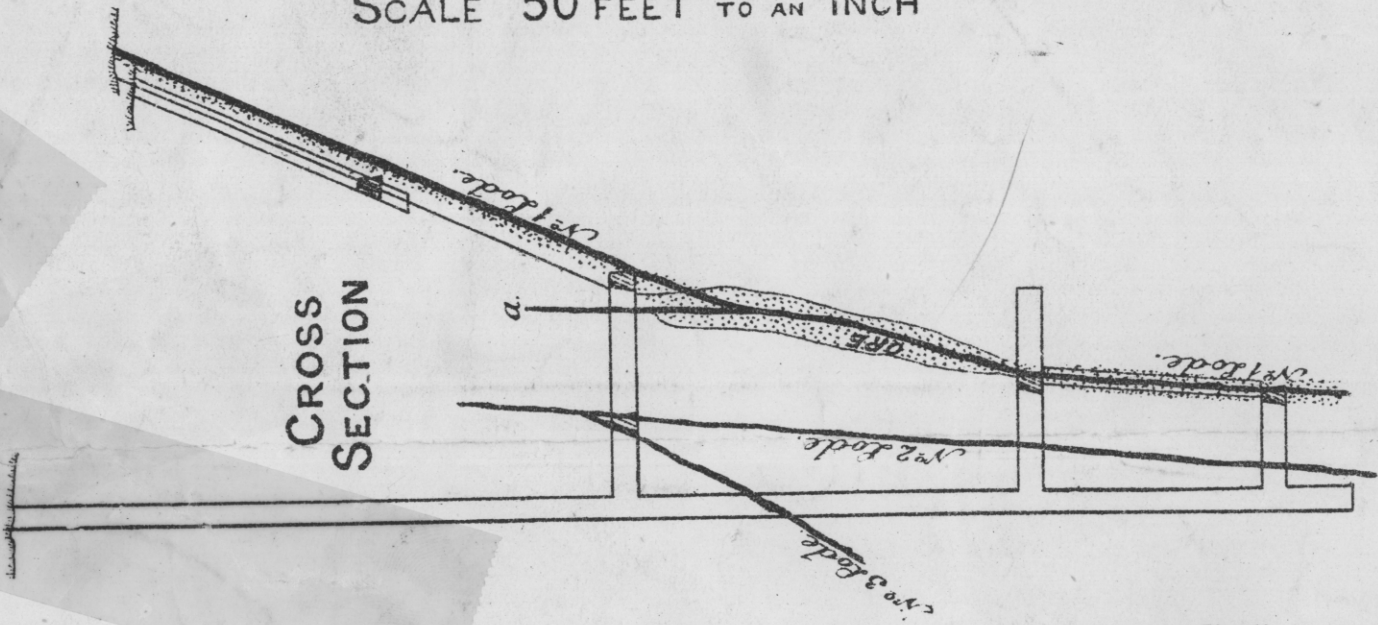
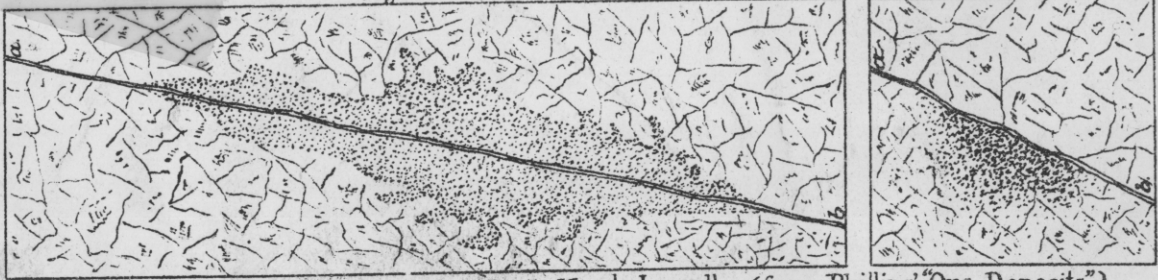


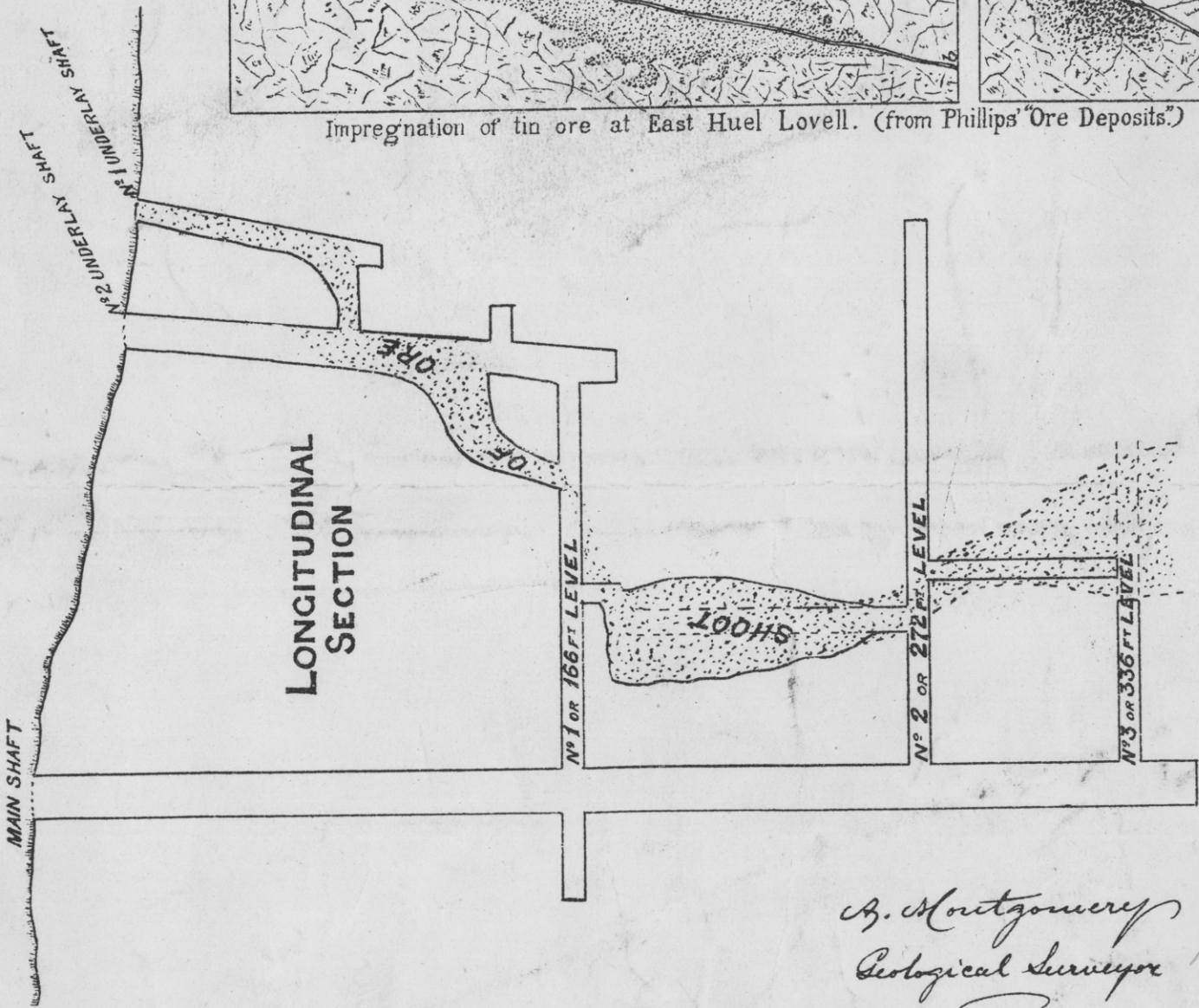
Fig. 40.

Fig. 41.



Impregnation of tin ore at East Huel Lovell. (from Phillips' "Ore Deposits.")

LONGITUDINAL SECTION



*B. Montgomery*  
Geological Surveyor 1892

Report on Ben Lomond Dist. 342

397

342