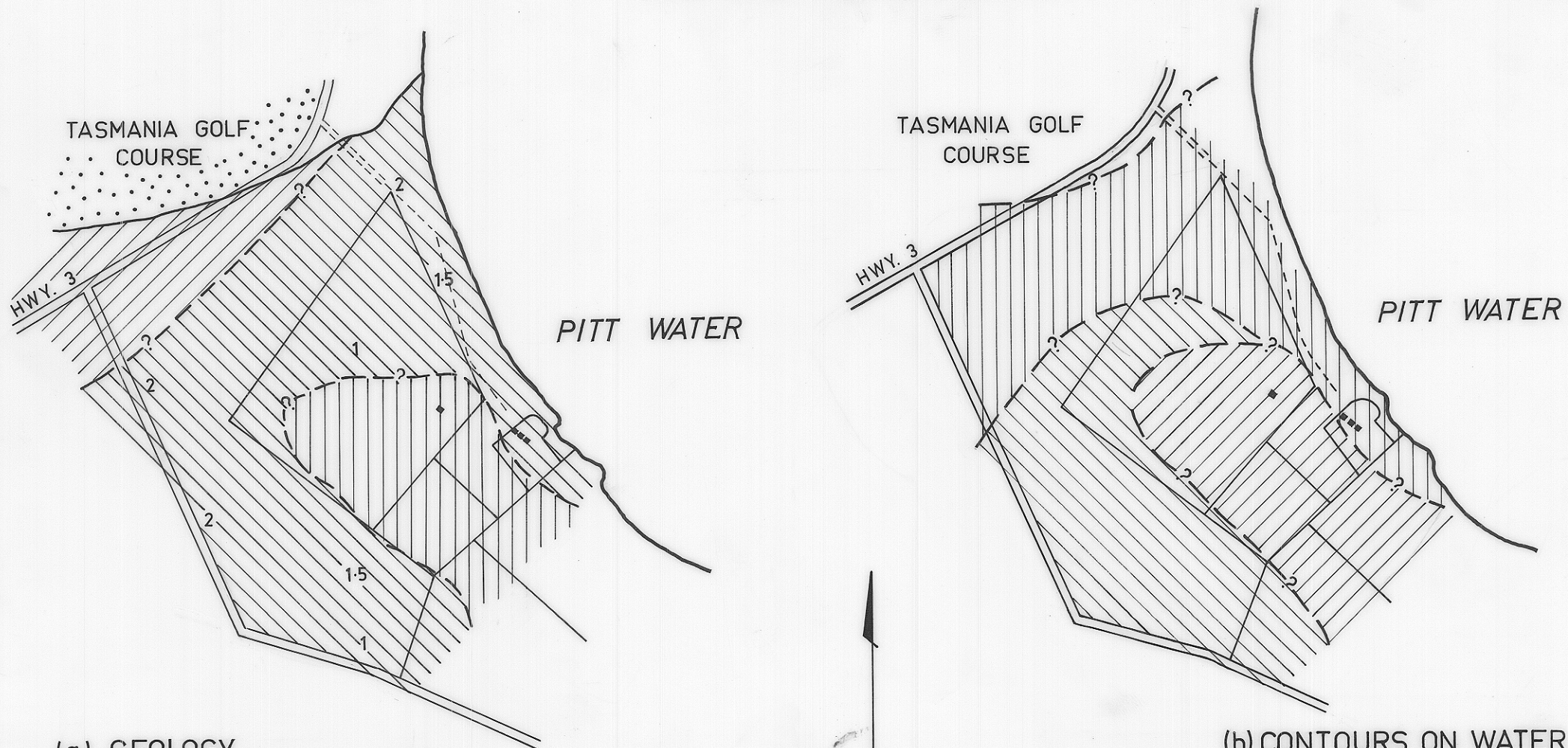


3432





446

5 cm




MILFORD: SOIL SURVEY




(a) GEOLOGY

-  Sandstone with thin soil cover (<1m)
-  Sandstone with thick sand cover (>3m)
-  Variable sand cover on fractured clay (sand thickness indicated)
-  Clay

(b) CONTOURS ON WATER TABLE (AS AT FEB 1971)

-  Water table between 1-2 metres depth
-  Water table between 2-3 metres depth
-  More than 3 metres depth



GEOLOGIST : D. E. LEAMAN

Drawn : H. Mackinnon

DEPT OF MINES
3432 - 83