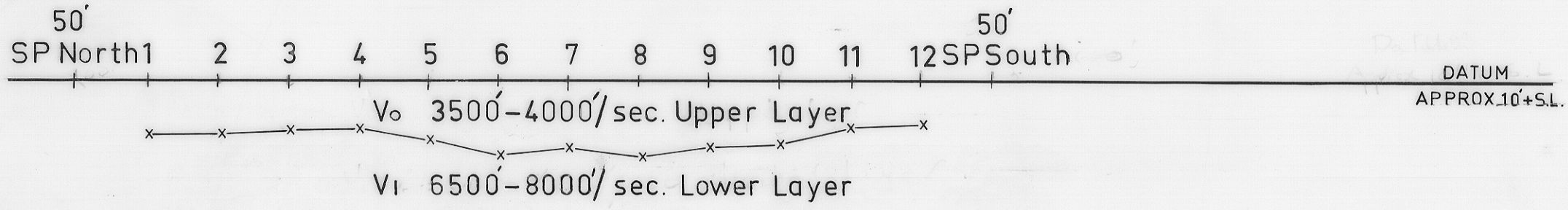
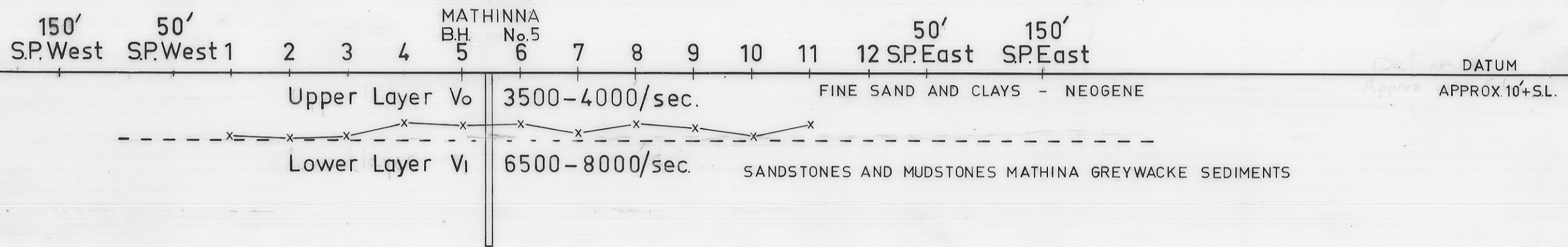


5 cm

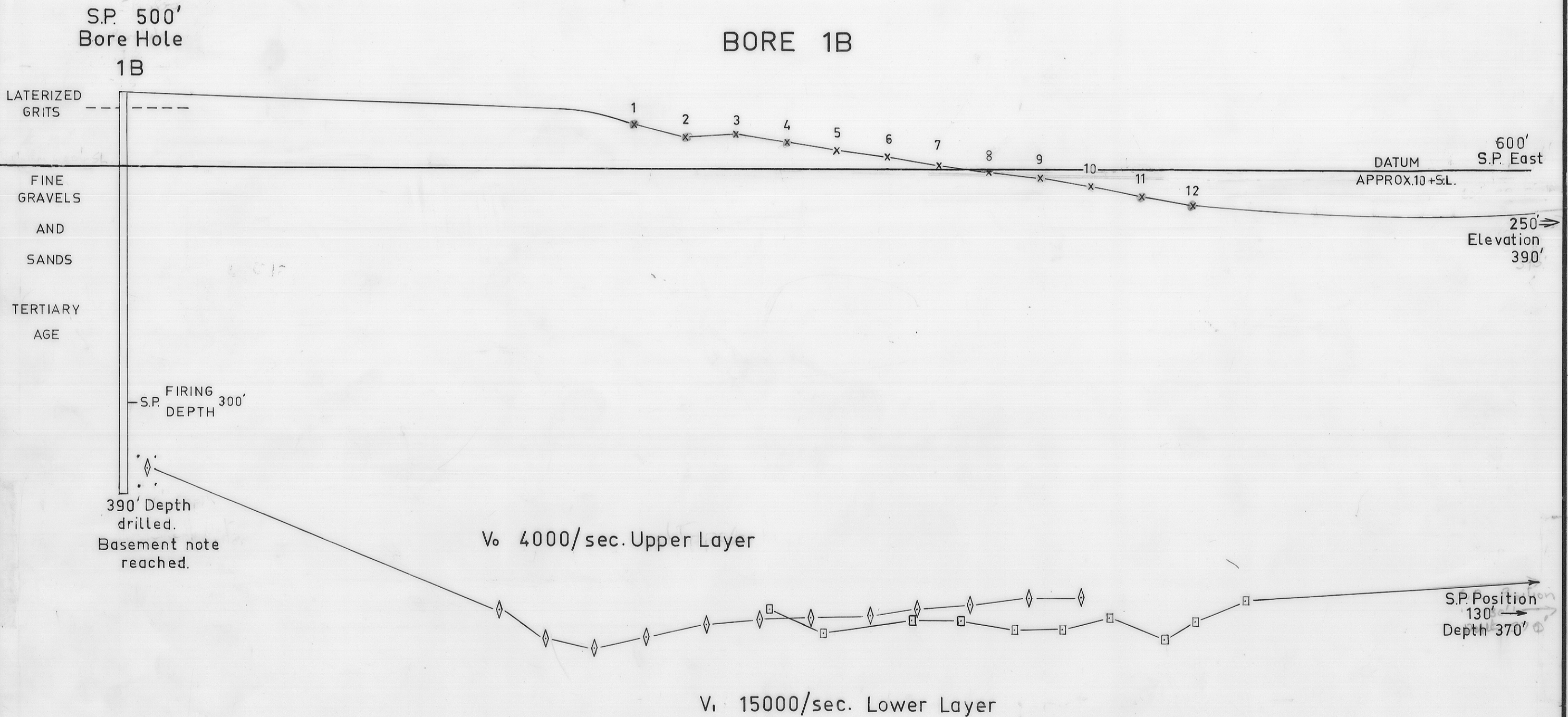
PALAWAN N-S SPREAD




PALAWAN E-W SPREAD



BORE 1B



SCOTTSDALE SEISMIC NO. 6a



Horizontal & Vertical

- GEOPHONE POSITION AND NUMBER.
- S.P. SHOT POINT POSITION AND DISTANCE FROM GEOPHONE.
- x-x CALCULATED BY TIME DEPTH METHOD.
- CALCULATED BY TIME DELAY METHOD.
- ◇-◇

GEOLOGIST : W.R. MOORE
 Draughtsman : P.J. Donnelly