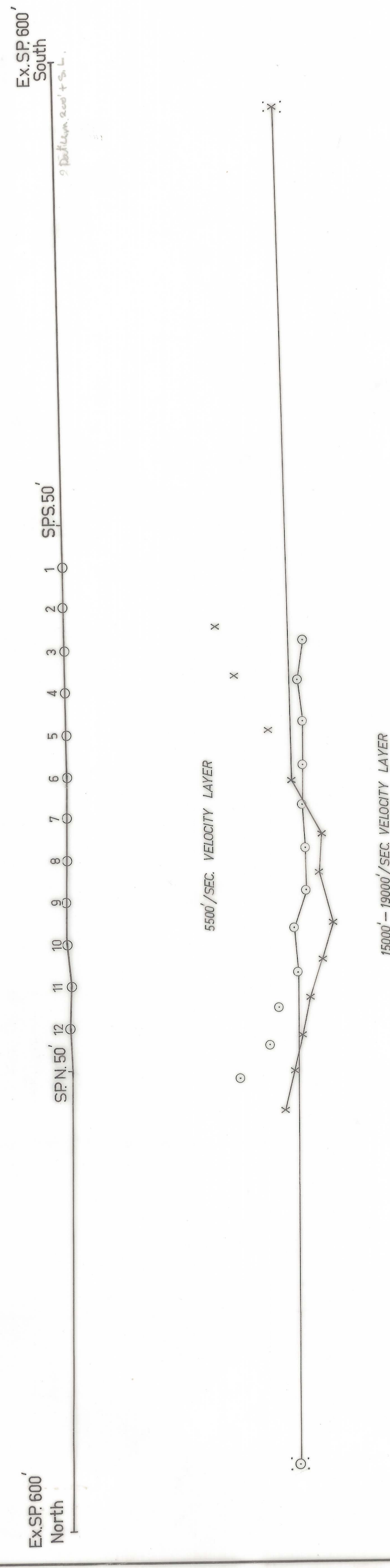
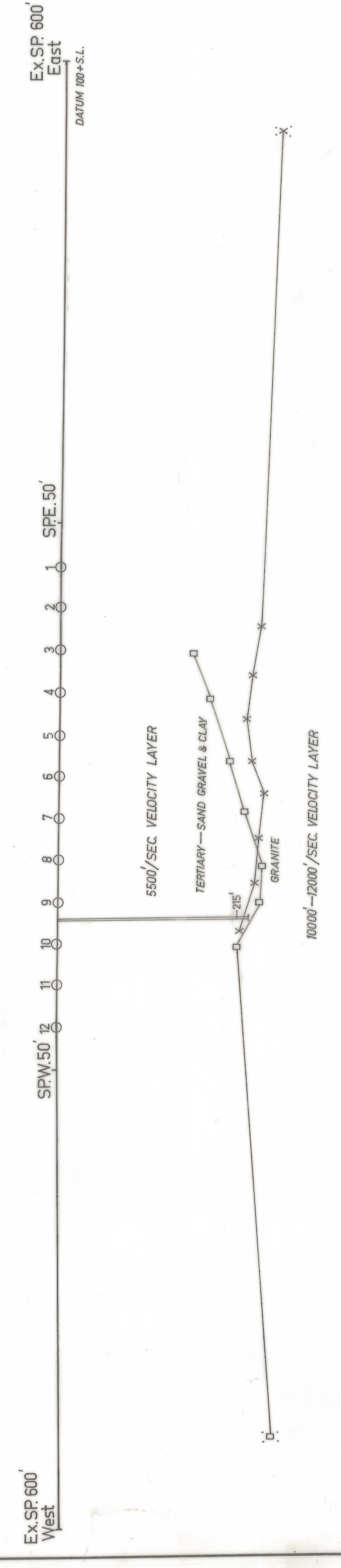


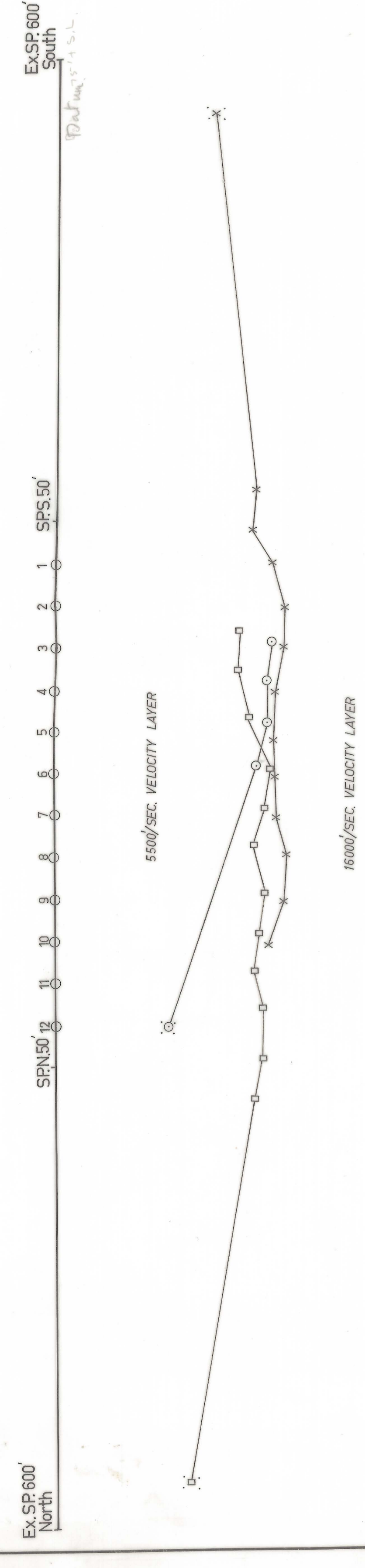
LOWER BOGGY CREEK SPREAD



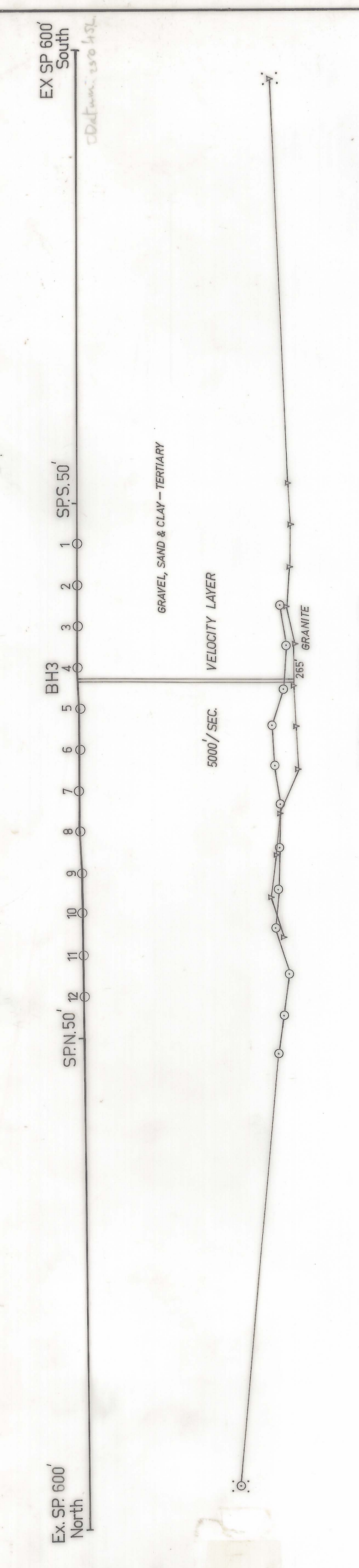
UPPER BOGGY CREEK SPREAD



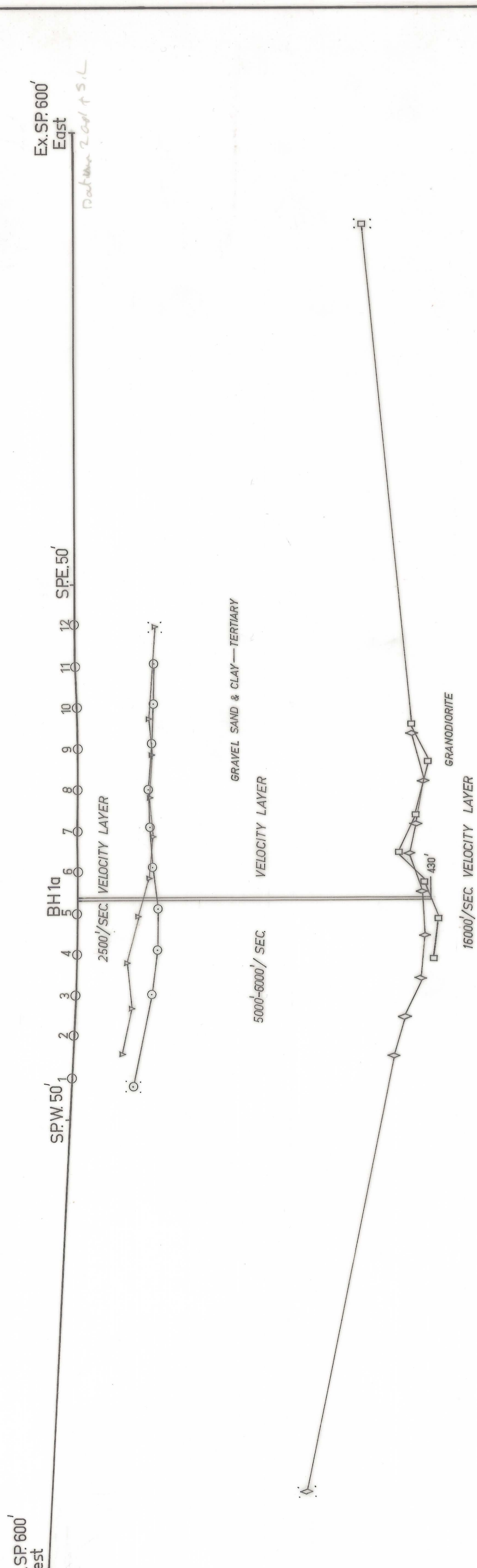
HARRYS HILL SPREAD



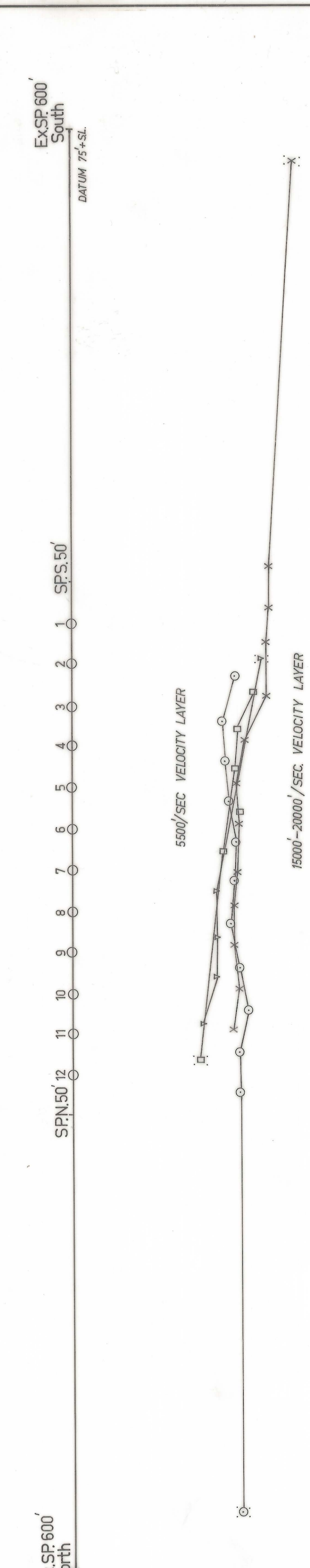
LOWER TUCKERS CREEK SPREAD



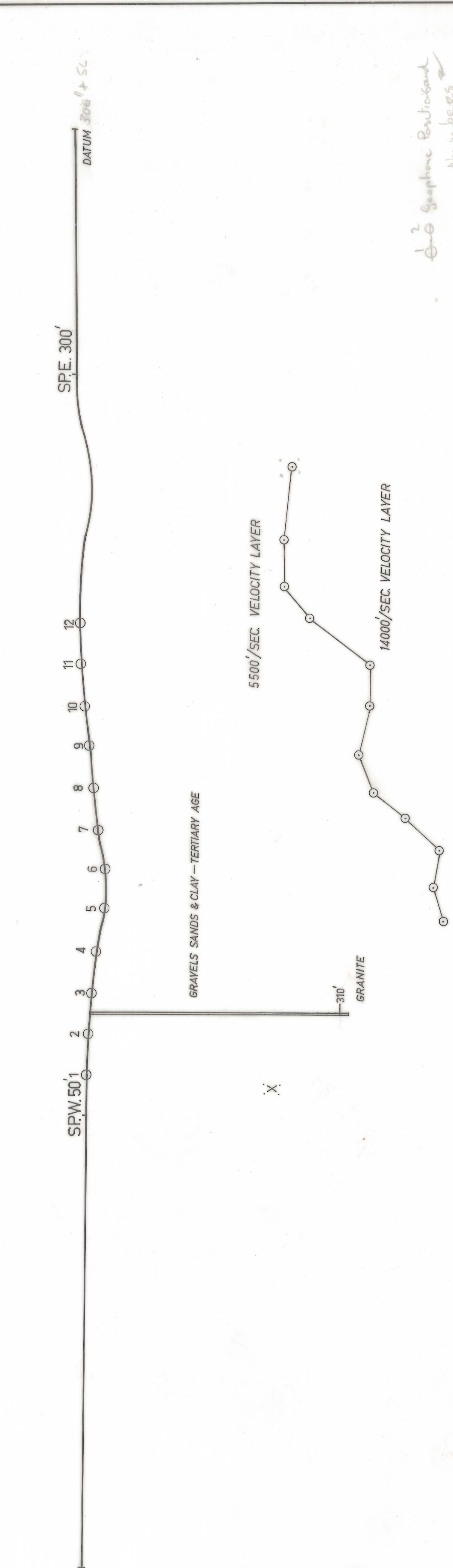
SURVEYORS CREEK SPREAD



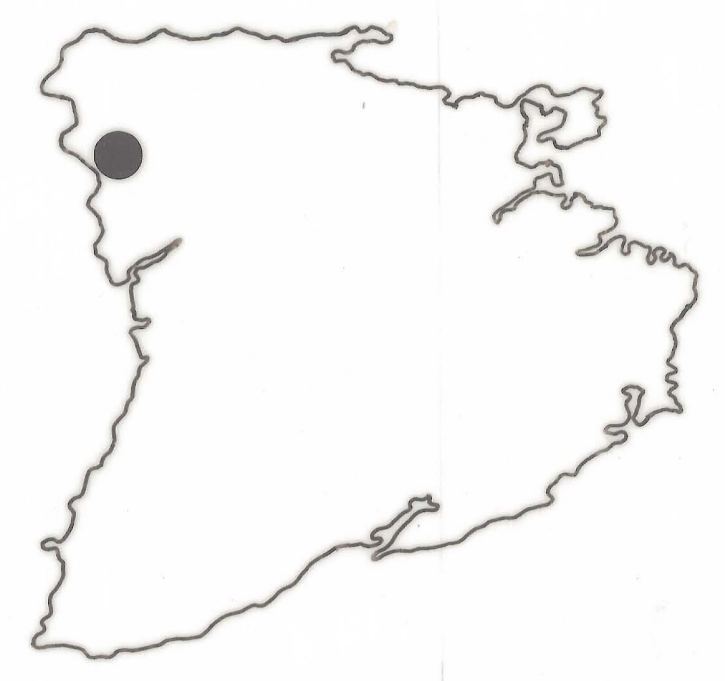
BORE HOLE 1A SPREAD



UPPER TERRACE SPREAD

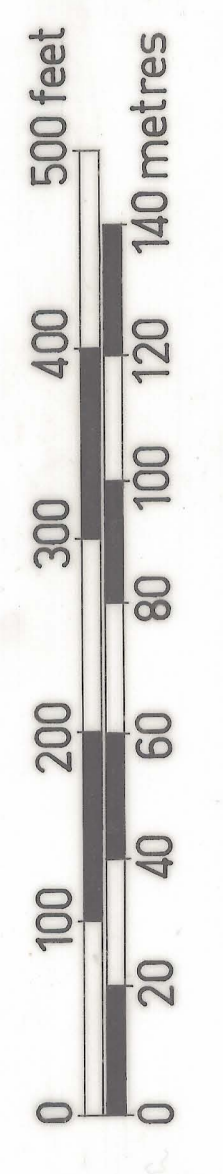


BOLSHE 1 SPREAD



LOCALITY MAP

SCOTTSDALE SEISMIC SAFARI No. 2



GEOLOGIST - W.R. MOORE

DRAWN - H. MACKINNON

Filed Dec 1969 Calculated Feb 1970

Symbols:
 - Seismic Station
 - Shot Point
 - Profile Line
 - Profile and distance from
 - Shot point
 - Calculated shot point
 - Profile calculated by Time
 - Profile calculated by Time