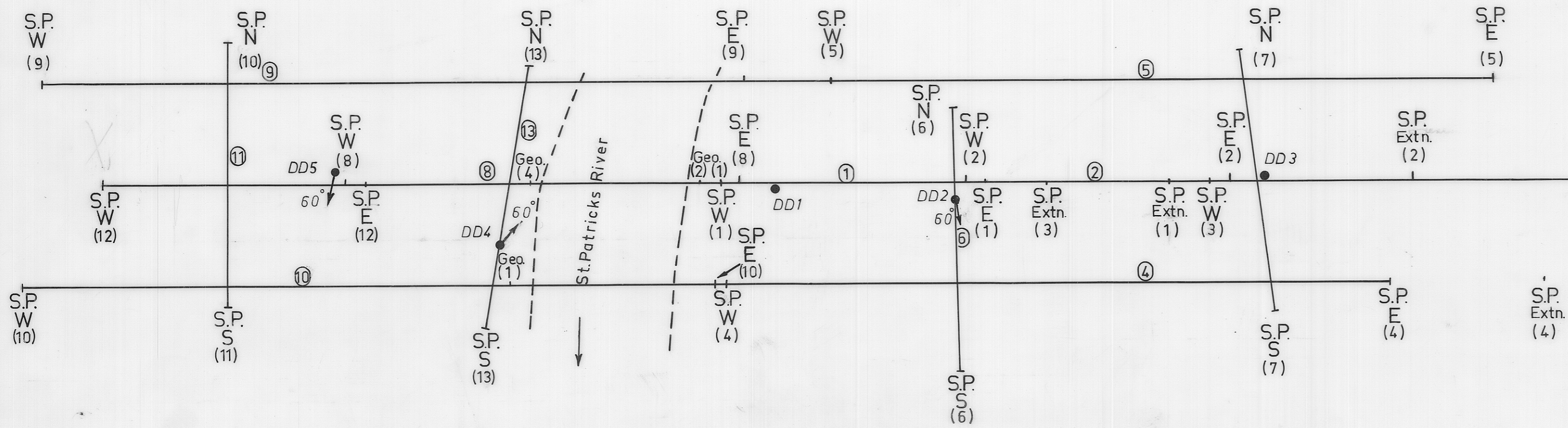

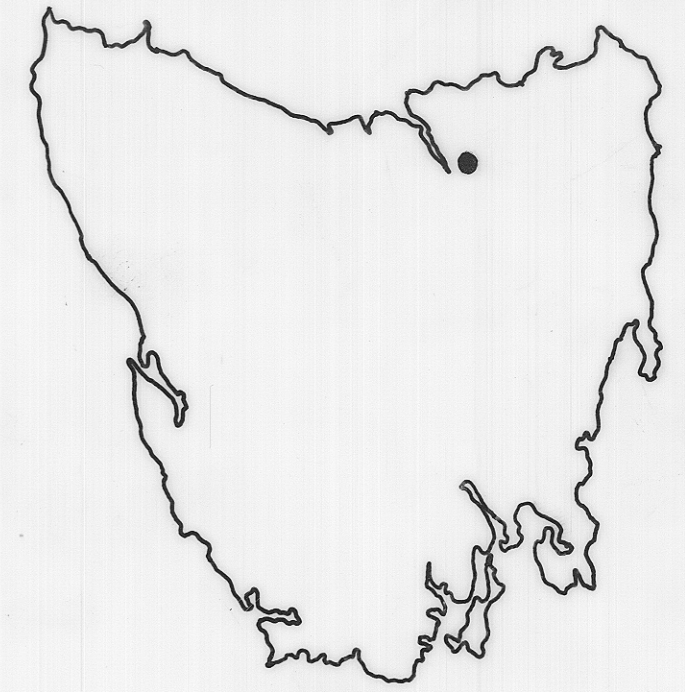



LAYOUT OF SEISMIC SPREADS NUNAMARA DAM SITE



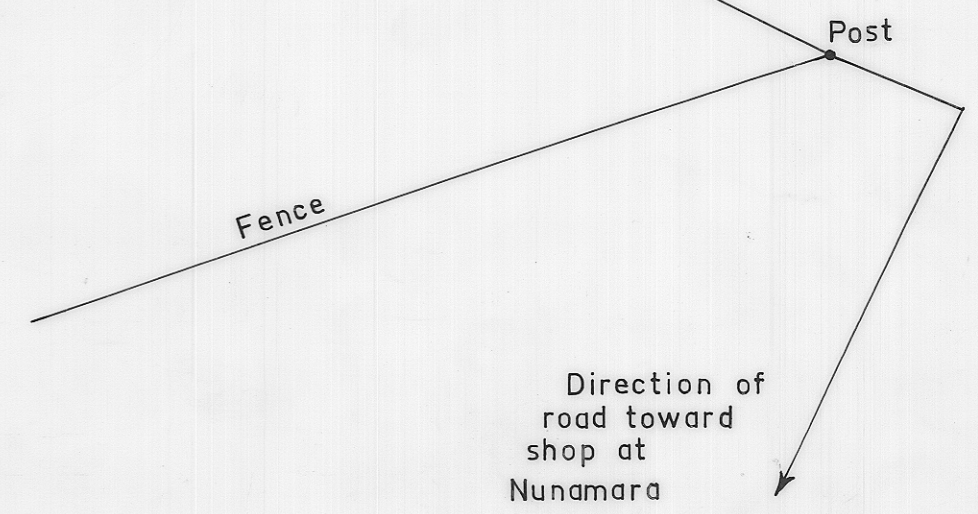
3460 A
(FIG 4)
4mm

5 cm



GEOLOGIST: L. MATTHEWS
Draughtsman: P.J. Donnelly
march 1971

- VERTICAL DIAMOND DRILL HOLE.
- ◆ DIAMOND DRILL HOLE WITH INCLINATION AND DIRECTION.
- S.P. SHOT POINT.



3460-39

REDUCE A-B TO C-D.

280 mm