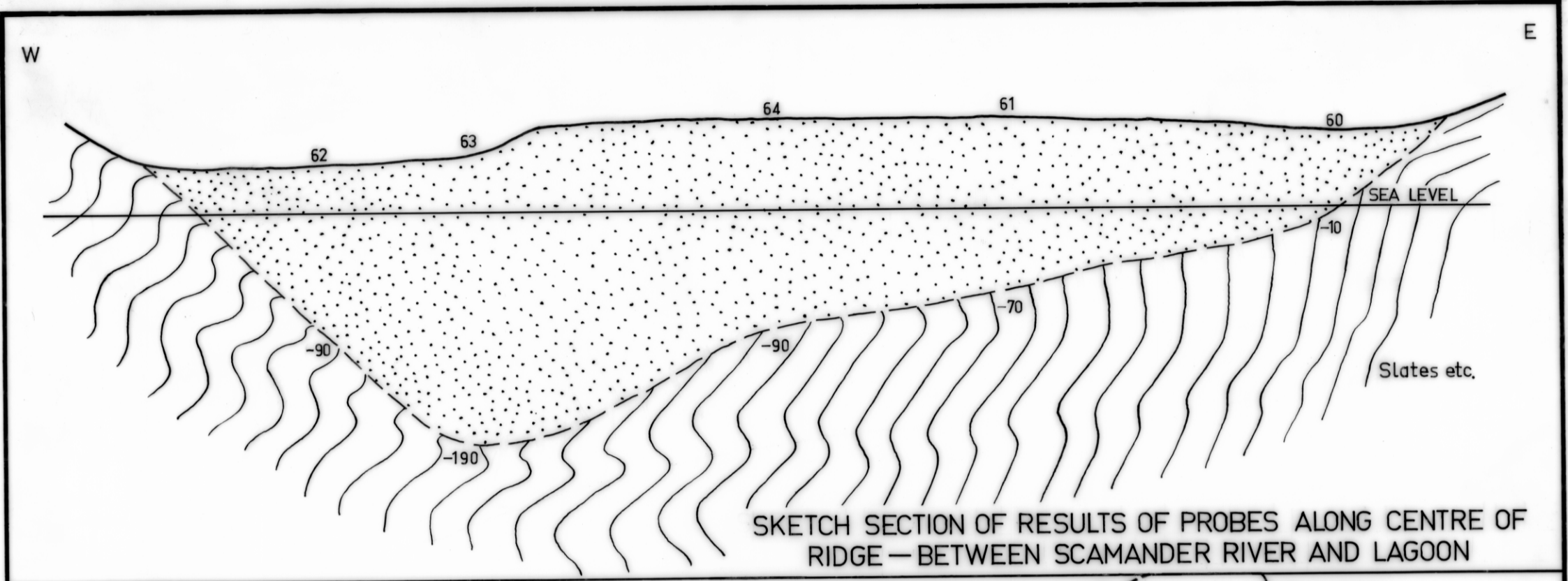
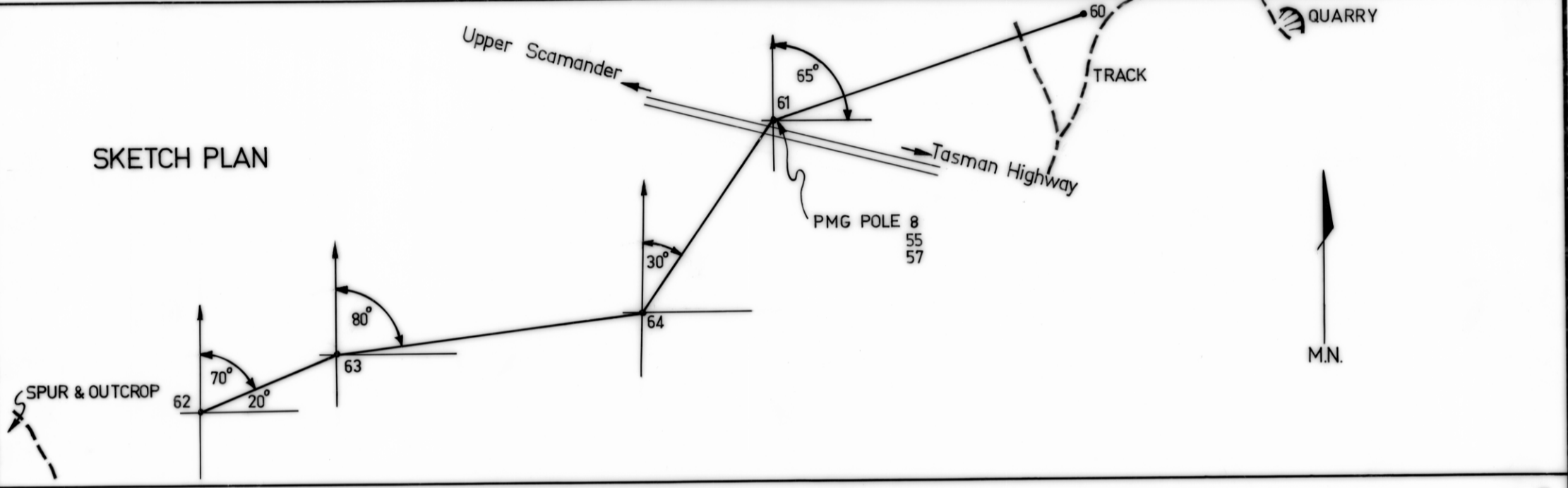


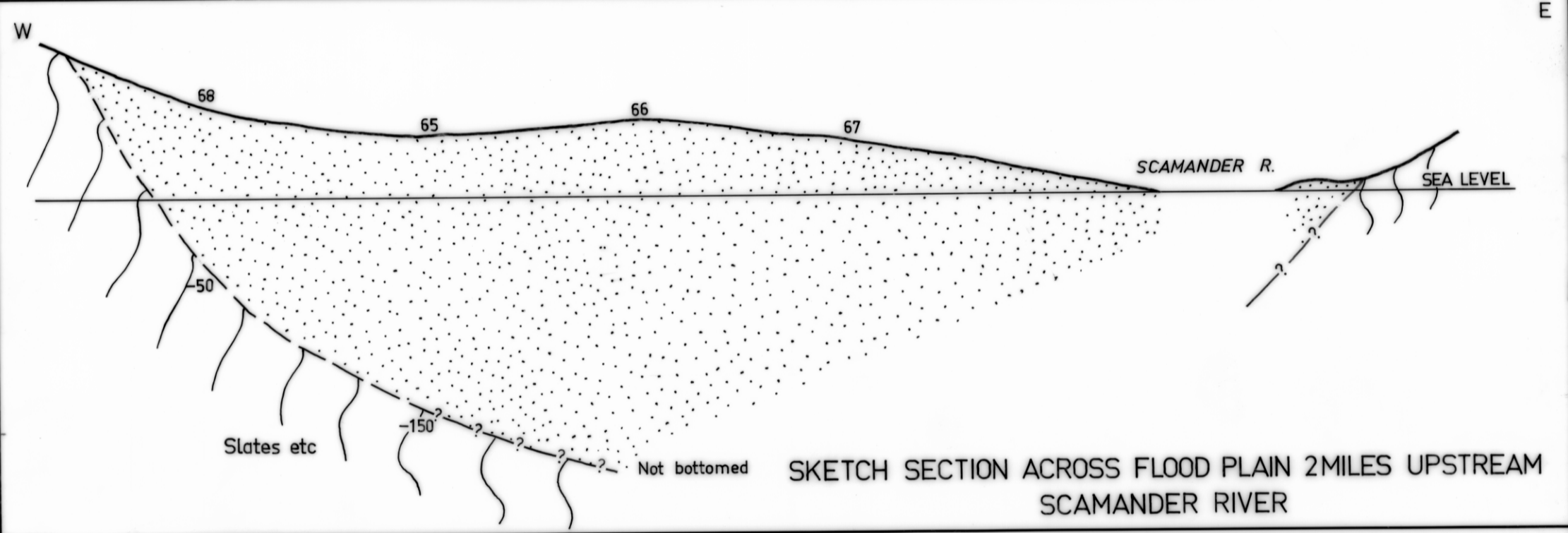
5 cm



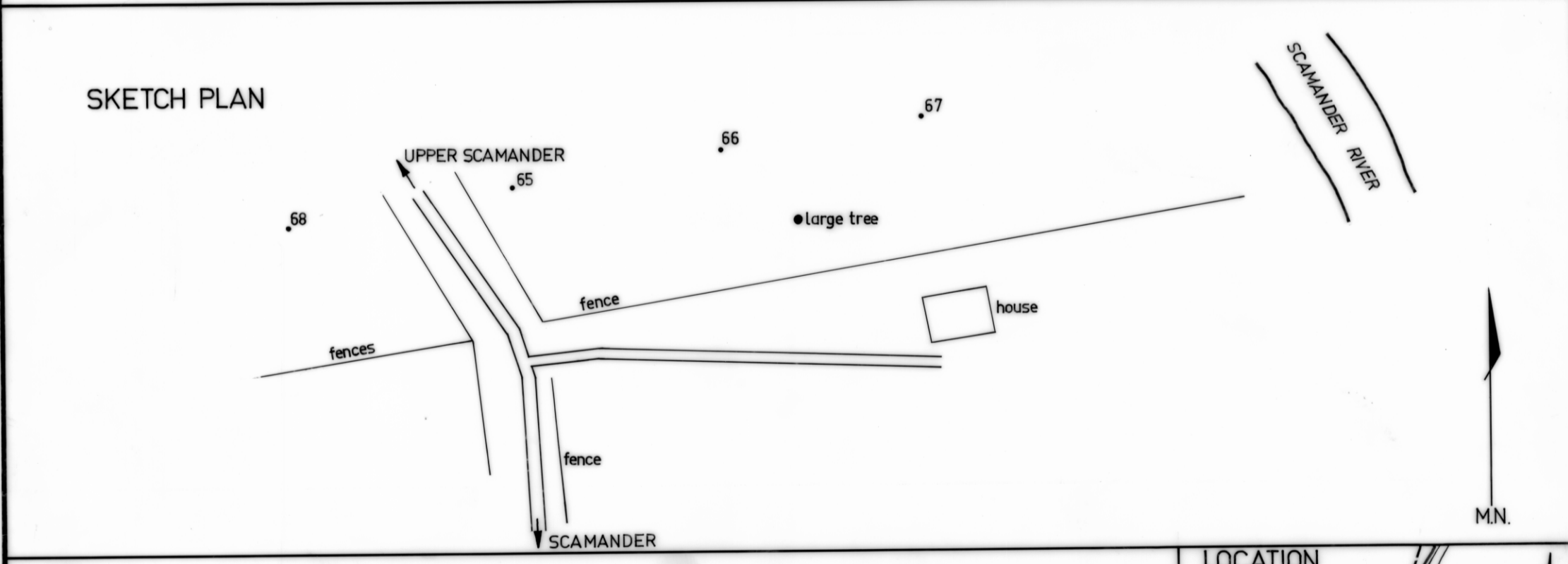
SKETCH SECTION OF RESULTS OF PROBES ALONG CENTRE OF RIDGE - BETWEEN SCAMANDER RIVER AND LAGOON



SKETCH PLAN



SKETCH SECTION ACROSS FLOOD PLAIN 2 MILES UPSTREAM SCAMANDER RIVER



SKETCH PLAN

RESULTS RESISTIVITY SURVEY SCAMANDER RIVER

SCALES:- SKETCH SECTIONS

Horiz. 0 60 Metres

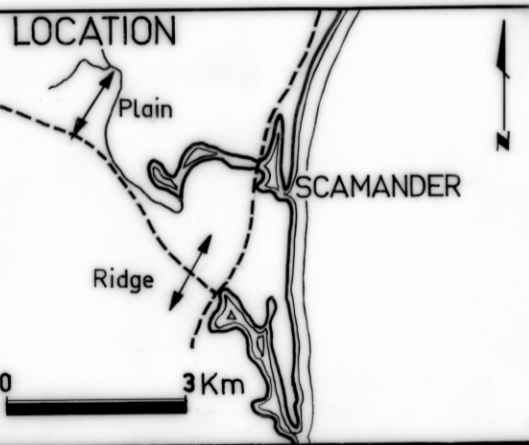
Vert. 0 30 Metres

:- SKETCH PLANS

0 60 Metres

GEOPHYSICIST: D. E. LEAMAN

Drawn: H. Mackinnon



0 3 Km

200mm
REDUCE A-B TO C-D