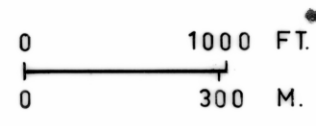
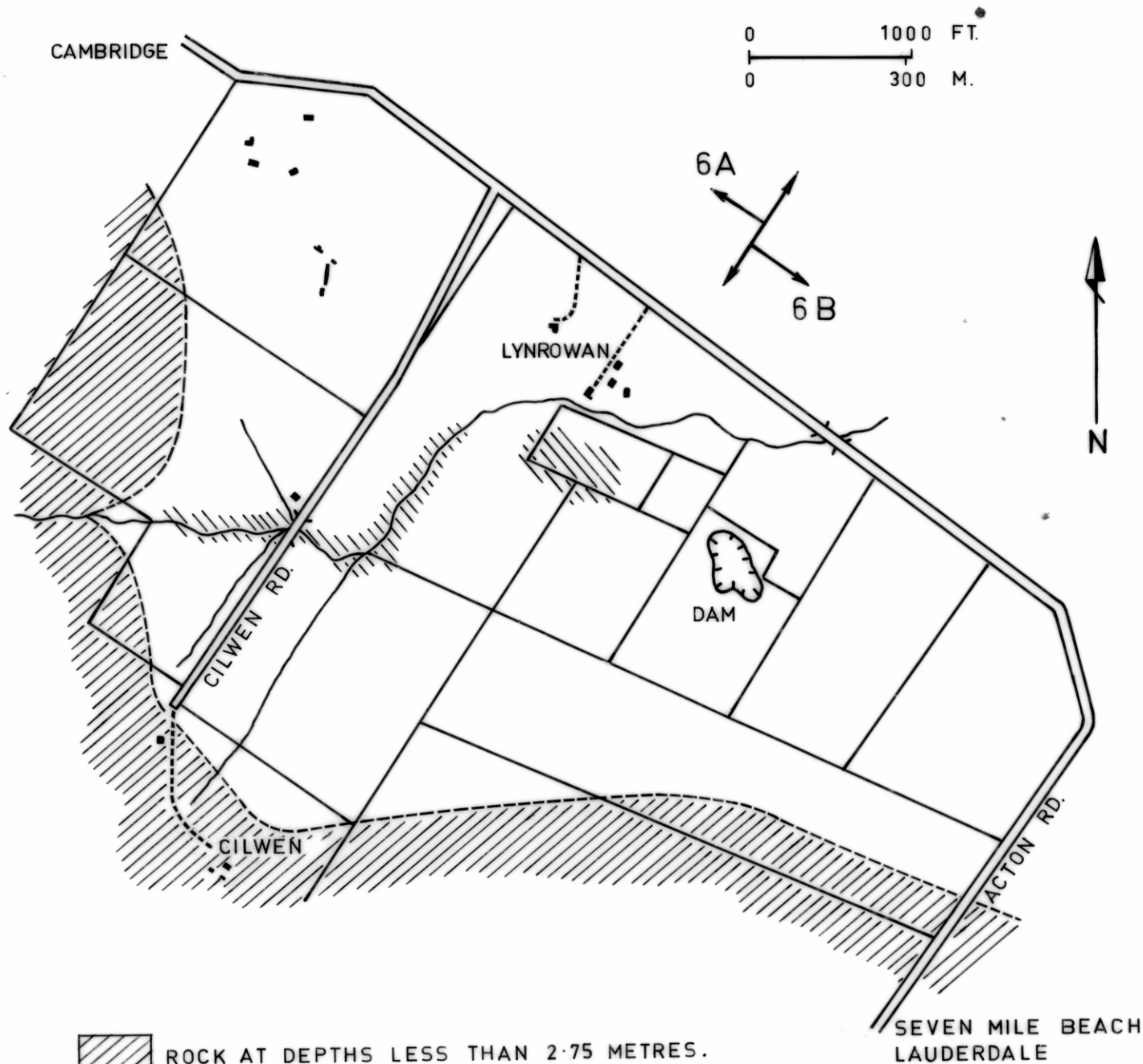




CEMETERY SITES 6A, 6B



-  ROCK AT DEPTHS LESS THAN 2.75 METRES.
-  WATER TABLE AT LESS THAN 2.75 METRES (AS AT JUNE 3, 1971) BUT MORE THAN 2.00 METRES.