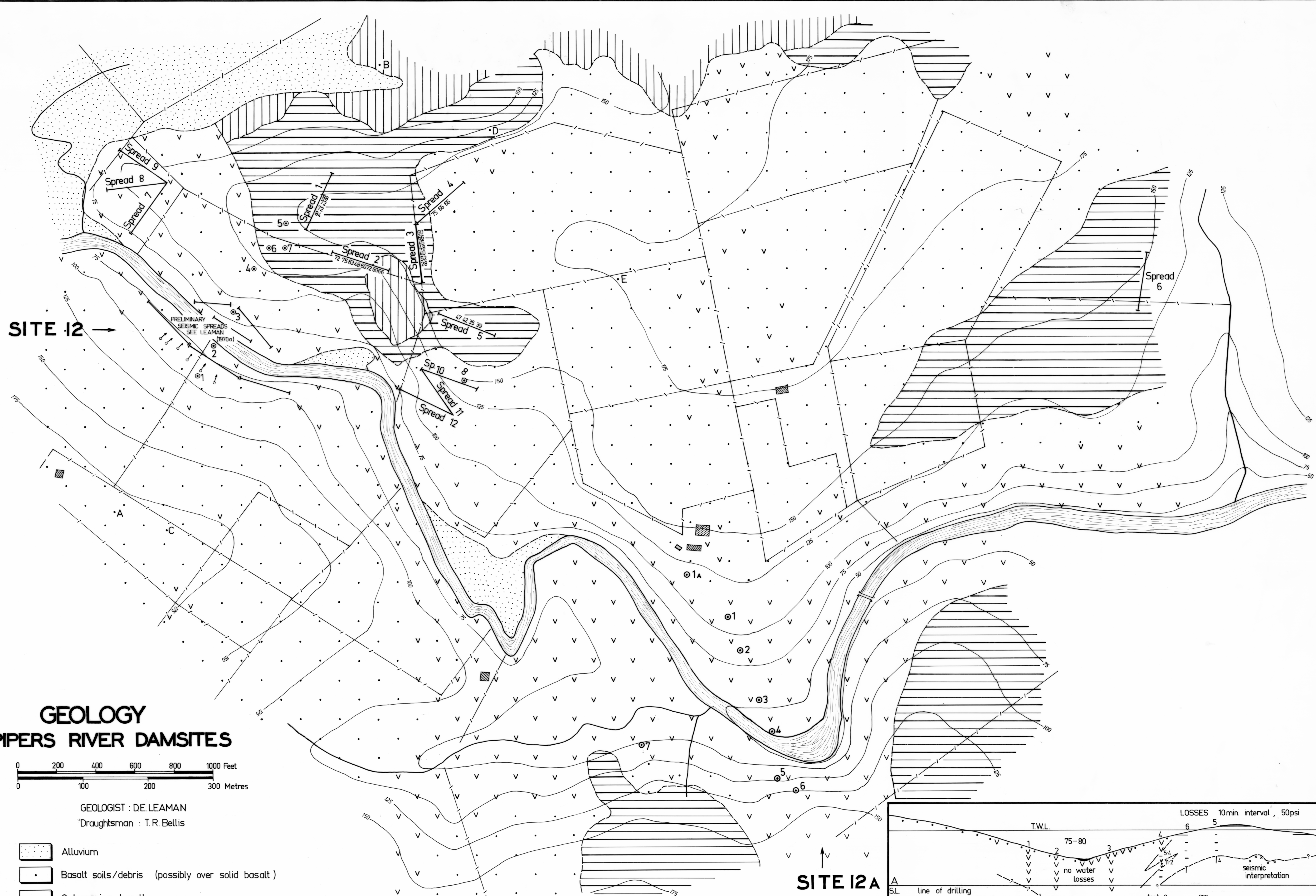
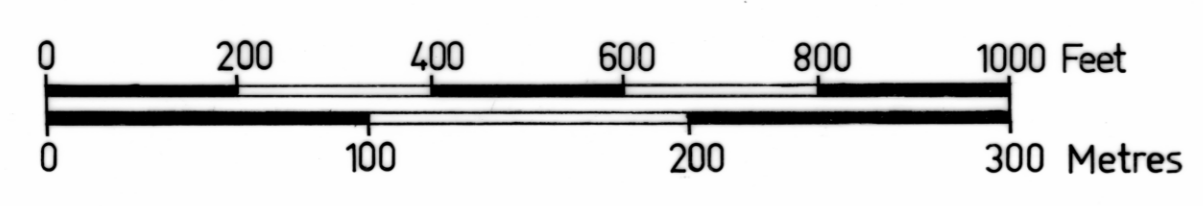


3477
514



**GEOLOGY
PIPERS RIVER DAMSITES**



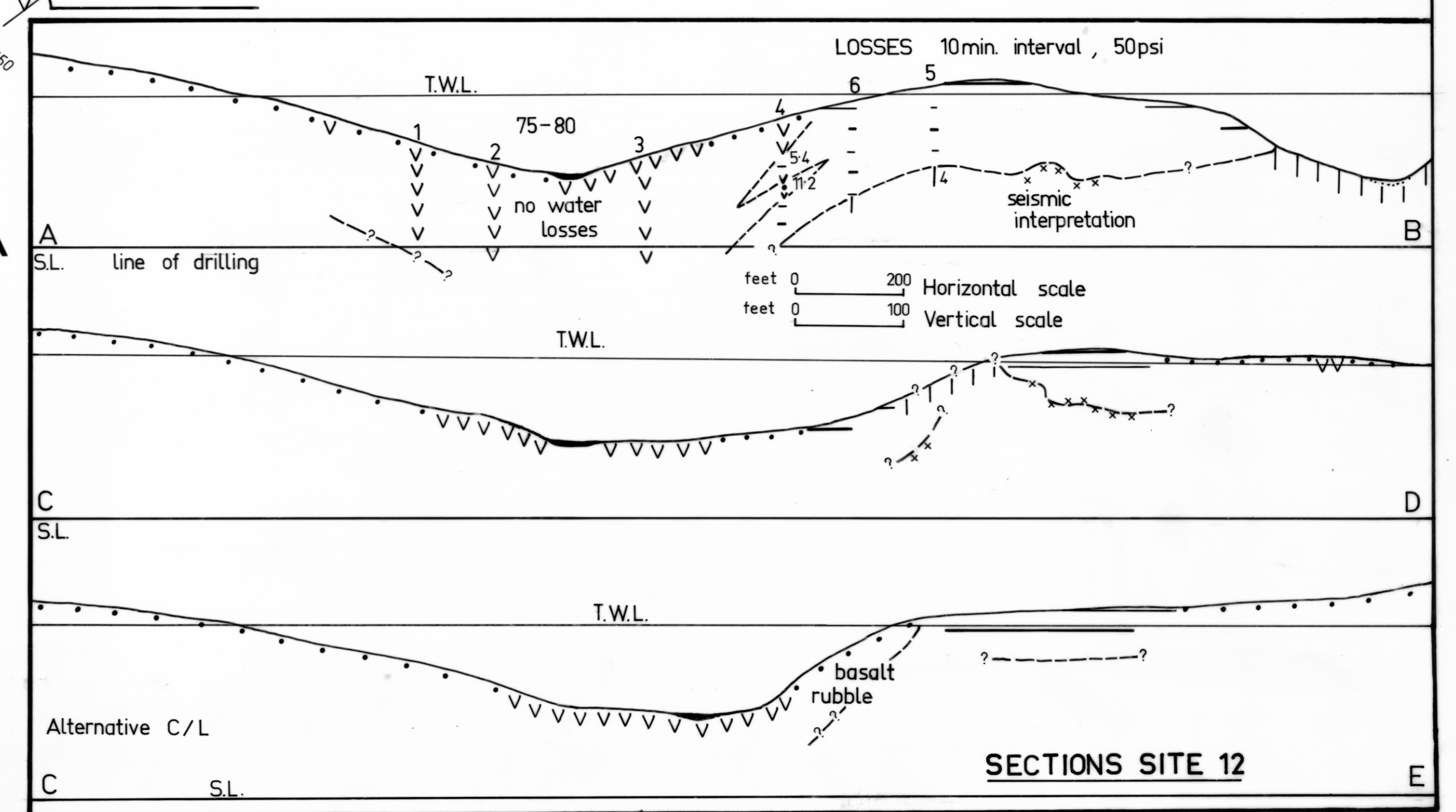
GEOLOGIST : D.E. LEAMAN
Draughtsman : T.R. Bellis

- Alluvium
- Basalt soils/debris (possibly over solid basalt)
- Outcropping basalt
- Sand, clay, gravel
- Slate/slaty mudstone (outcrop/near outcrop)
- Borehole
- Spring
- Boundary, position approximate
- Seismic spreads with depth to refractor in feet
- Fence
- Contour; interval 25 feet

North

Base map : Gutteridge, Haskins and Davey

Dept. of Mines 3477-31



SECTIONS SITE 12

5 cm