Figure 6

WHITEWATER CREEK N.W. BAY TERTIARY VALLEY

C.S.T. RESISTIVITY TRAVERSES

GEOLOGIST : W.R.MOORE

Draughtsman : P.J.Donnelly

Drawn : July 1971

Approx Scale

0 200 400 600 800 1000 Feet

0 40 80 120 160 200 240 280 Metres

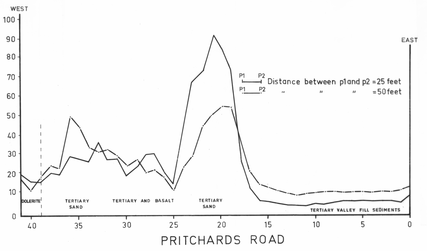

PRITCHARDS ROAD

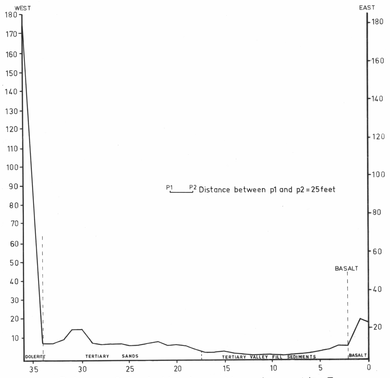

Between Seismic Line A and Magnetomer Line F

LINE PARALLEL WITH PRITCHARDS ROAD

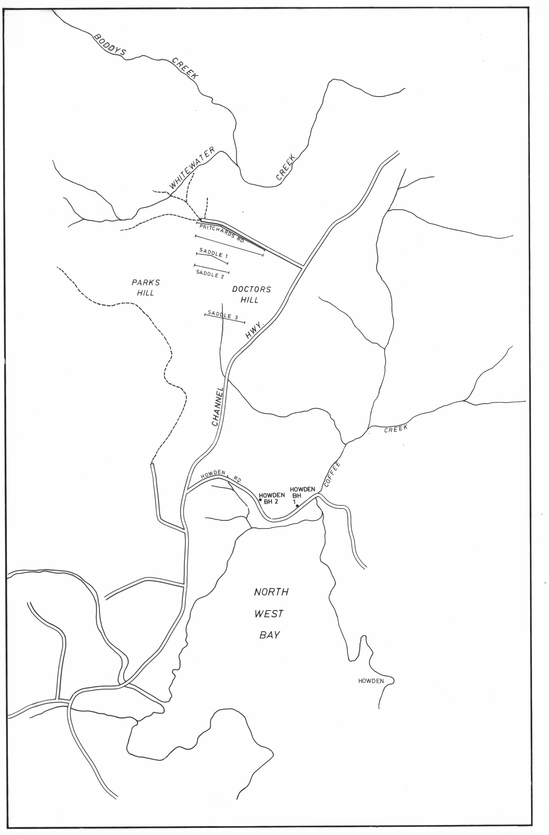

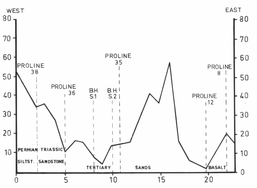

SADDLE NO.1

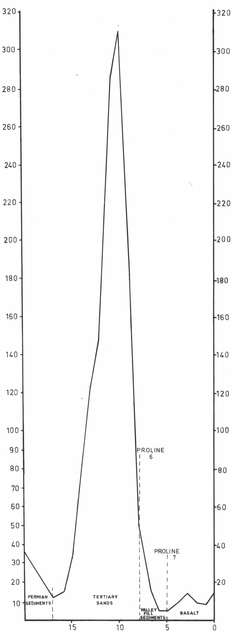

SADDLE NO.2

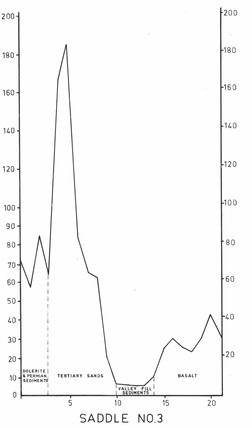

SADDLE NO.3

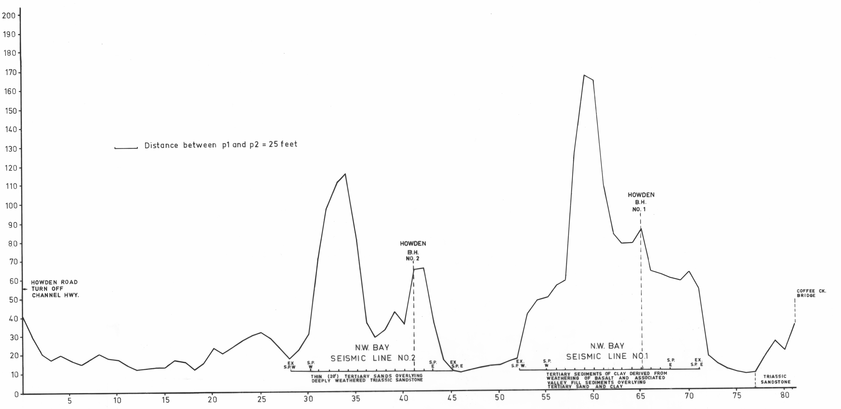

HOWDEN ROAD - NORTH WEST BAY