


KING IS.


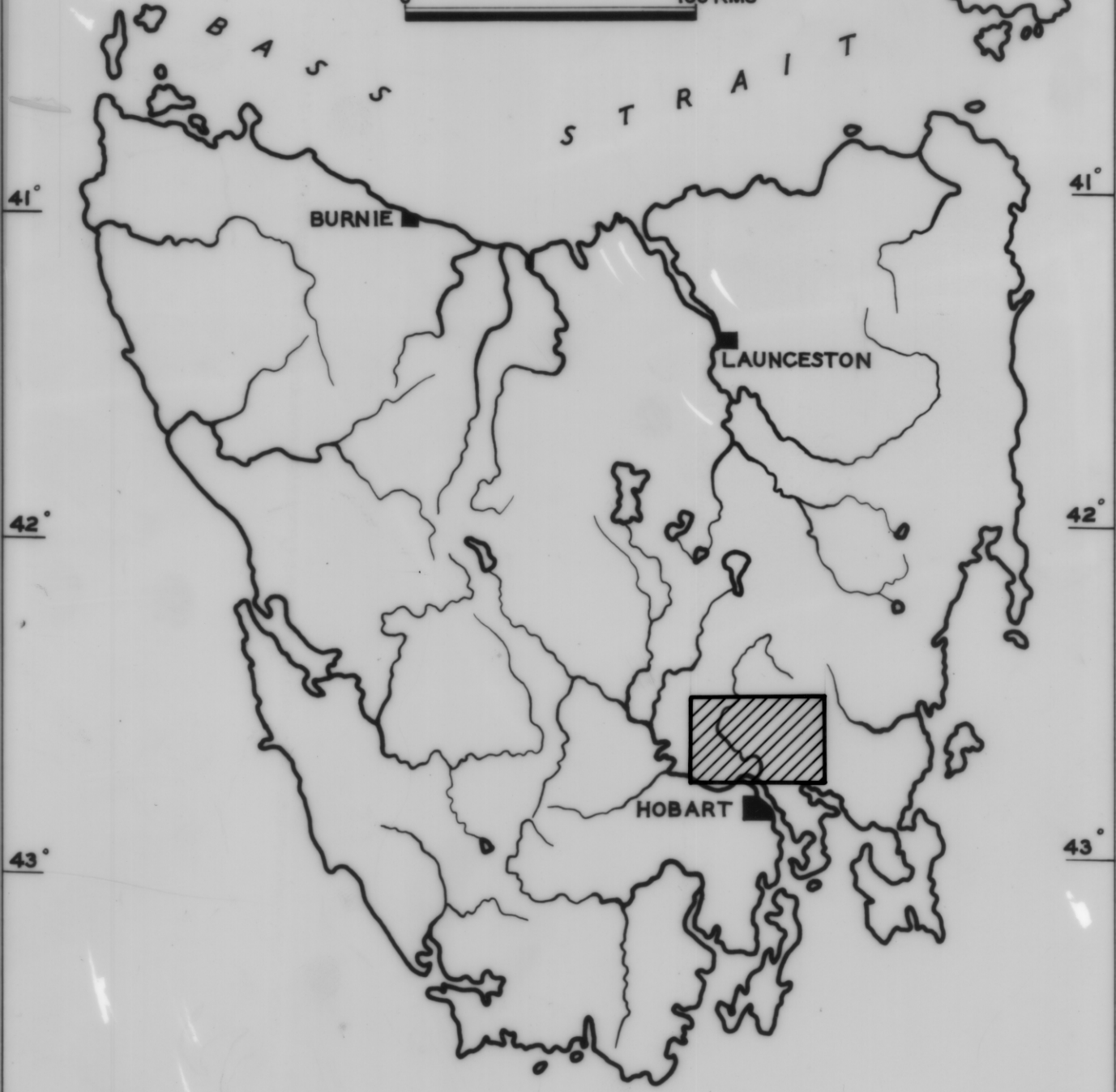

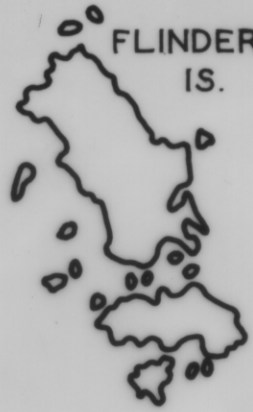


# TASMANIA

ONE MILE GEOLOGICAL MAP SERIES


N° 75 BRIGHTON

FLINDERS IS.



AREA COVERED BY EXPLANATORY REPORT

3498-R



3498

535

145°

146°

147°

148°

41°

41°

42°

42°

43°

43°