


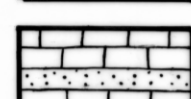
















5 cm

BEDROCK GEOLOGY BEACONSFIELD

0 1 2 3 4 MILES
0 1 2 3 4 KILOMETRES

-  Jdl *DOLERITE JURASSIC*
-  R-Pm *PERMO-TRIASSIC*
-  LPm *MATHINNA BEDS, LOWER PALAEOZOIC*
-  Ol *LIMESTONE*
-  Oct *SANDSTONE & CONGLOMERATE*
-  Es *SILTSTONE & SLATE*
-  Eg *GREYWACKE*
-  Ec *CHERT*
-  Em *MAFIC*
-  Eum *ULTRAMAFIC with septum of metamorphic rocks*
-  Ek *KERATOPHYRE*
-  Ed *DOLERITE*
-  PE *PRECAMBRIAN*

-  *NORMAL FAULT*
-  *THRUST FAULT*
-  *UNCONFORMITY*
-  *REGIONAL DIP OF PERMIAN*
-  *FOLD TRACE*

ORDOVICIAN

CAMBRIAN

