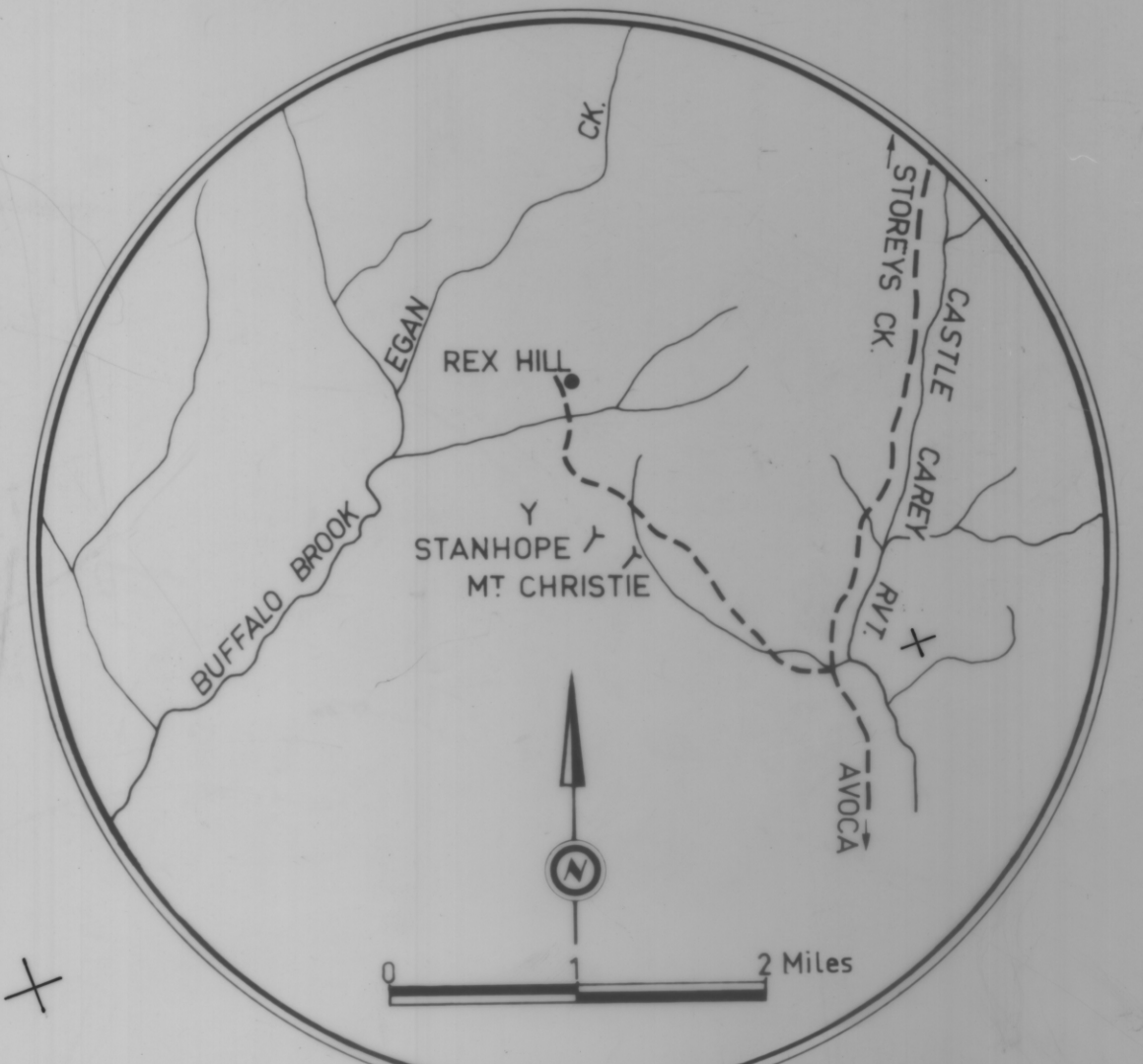





1971 M.B.O. 3546-48
 S. 11.
 3546 51
 5 cm

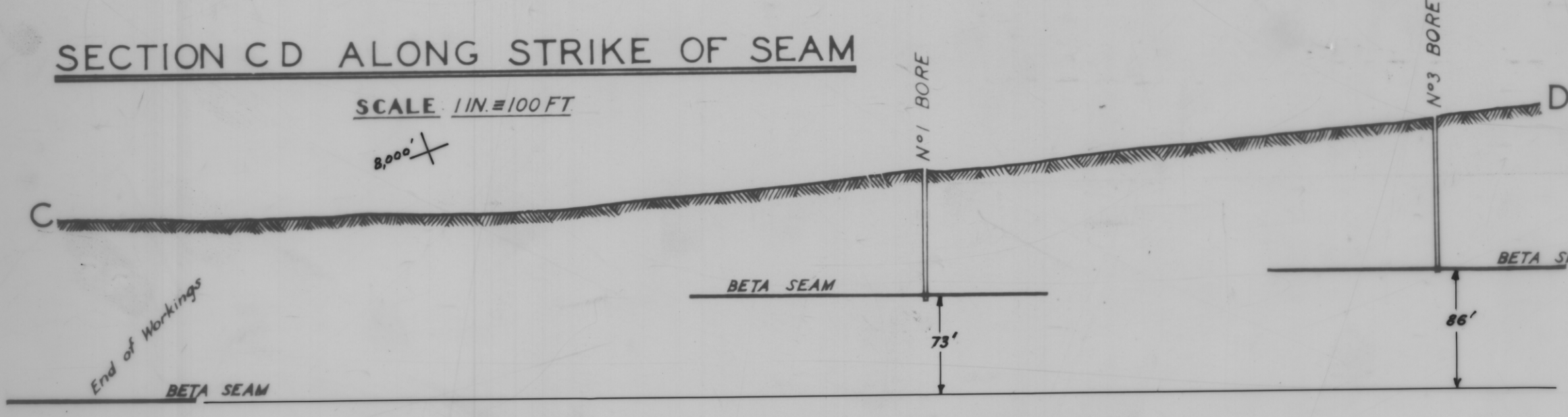
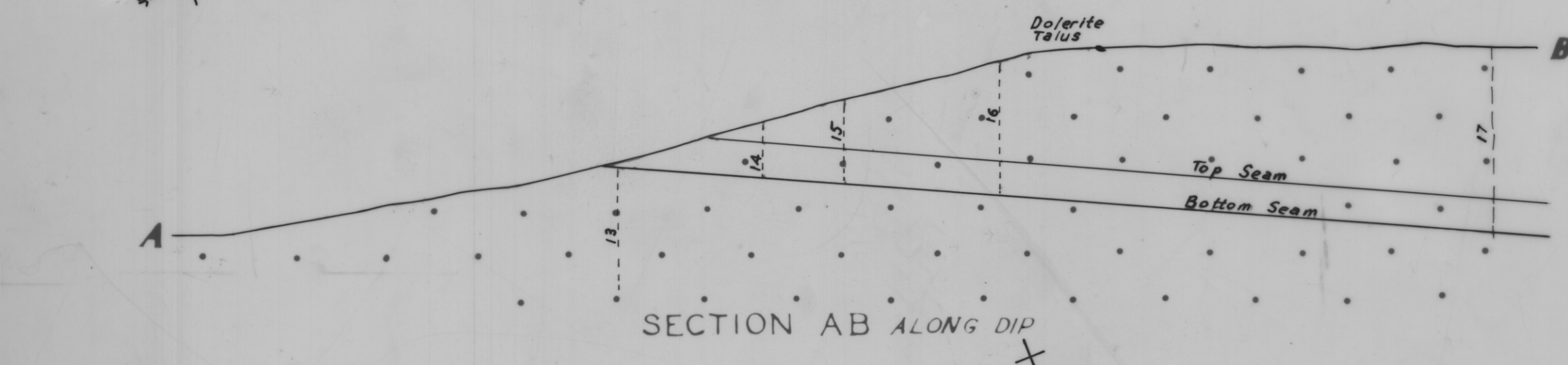
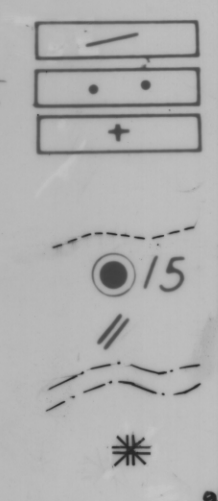
STANHOPE COLLIERY



LOCALITY MAP



LEGEND
 JURASSIC
 TRIASSIC
 DEVONIAN
 DOLERITE
 FELSPATHIC SANDSTONE
 GRANITE
 GEOLOGICAL BOUNDARIES
 BORE HOLES
 TRENCHES
 CONTOURS 40 FT INTERVALS
 PROPOSED NEW BORE HOLES



COMPILED OCT. 1971 FROM PLAN Nos. 1336 & 1371 by T. D. HUGHES (1954 & 1956)
 SURVEYING ADJUSTMENTS 1971 by G. BENN

