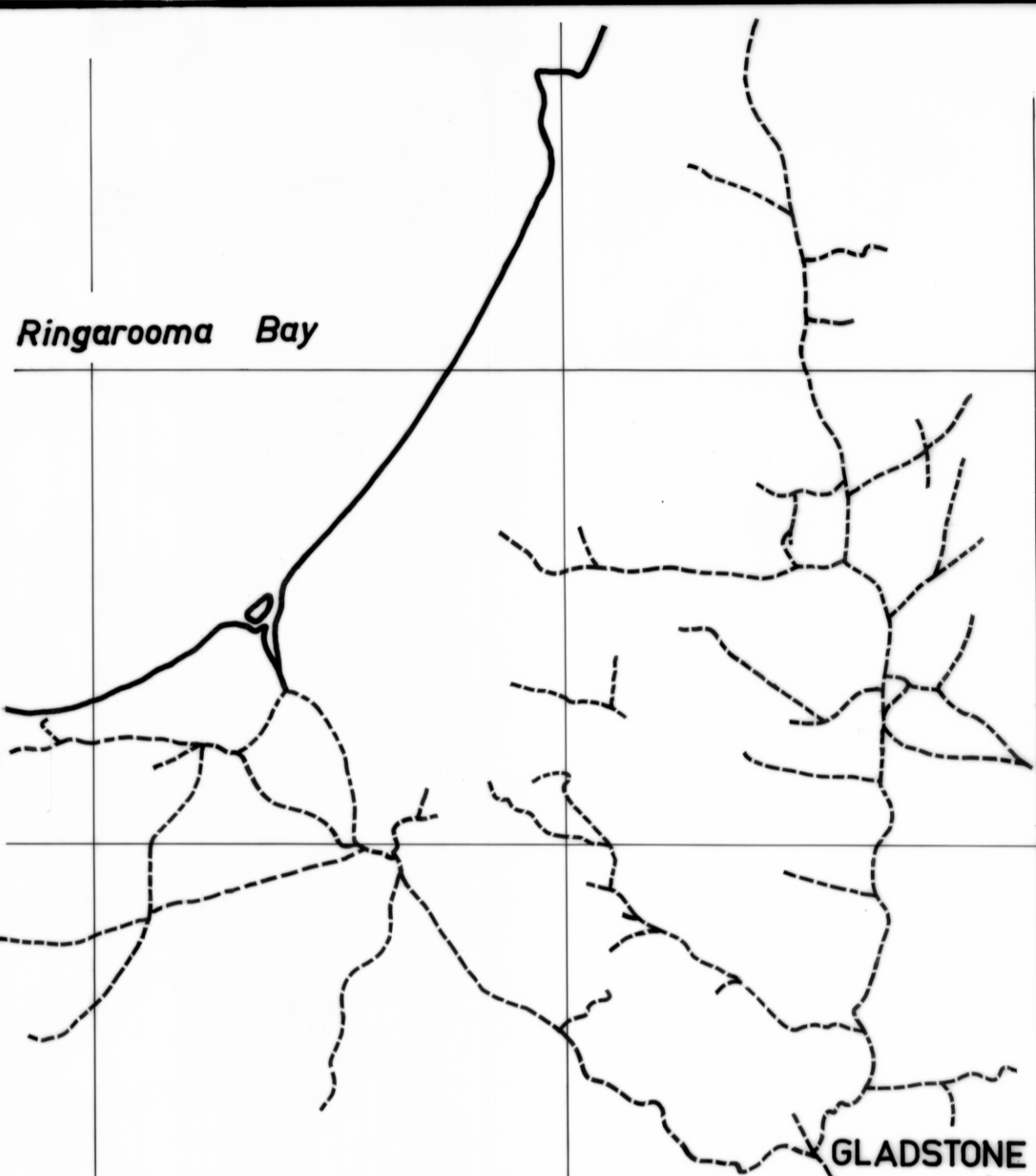
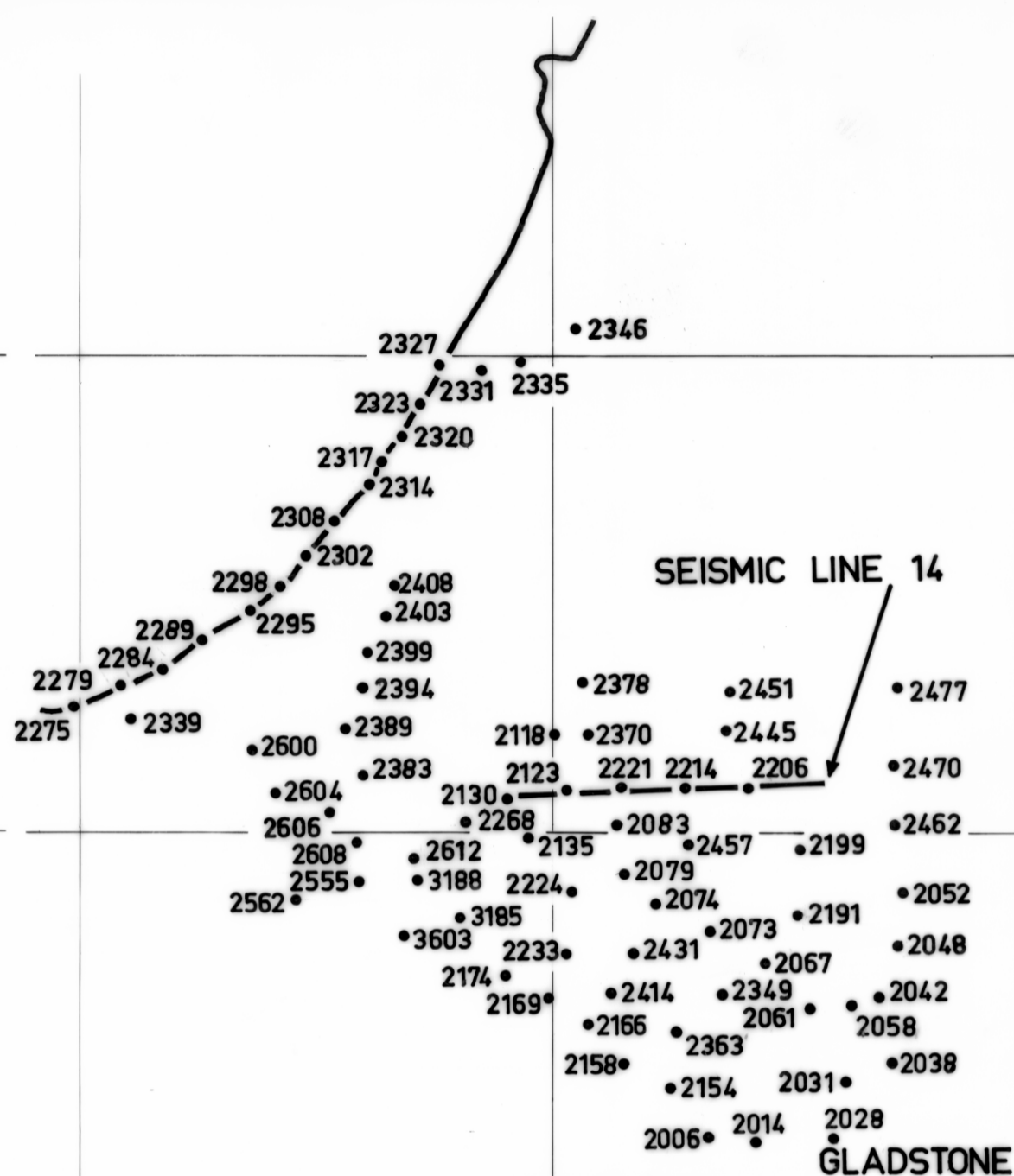


5 cm



LOCALITY and ACCESS DIAGRAM

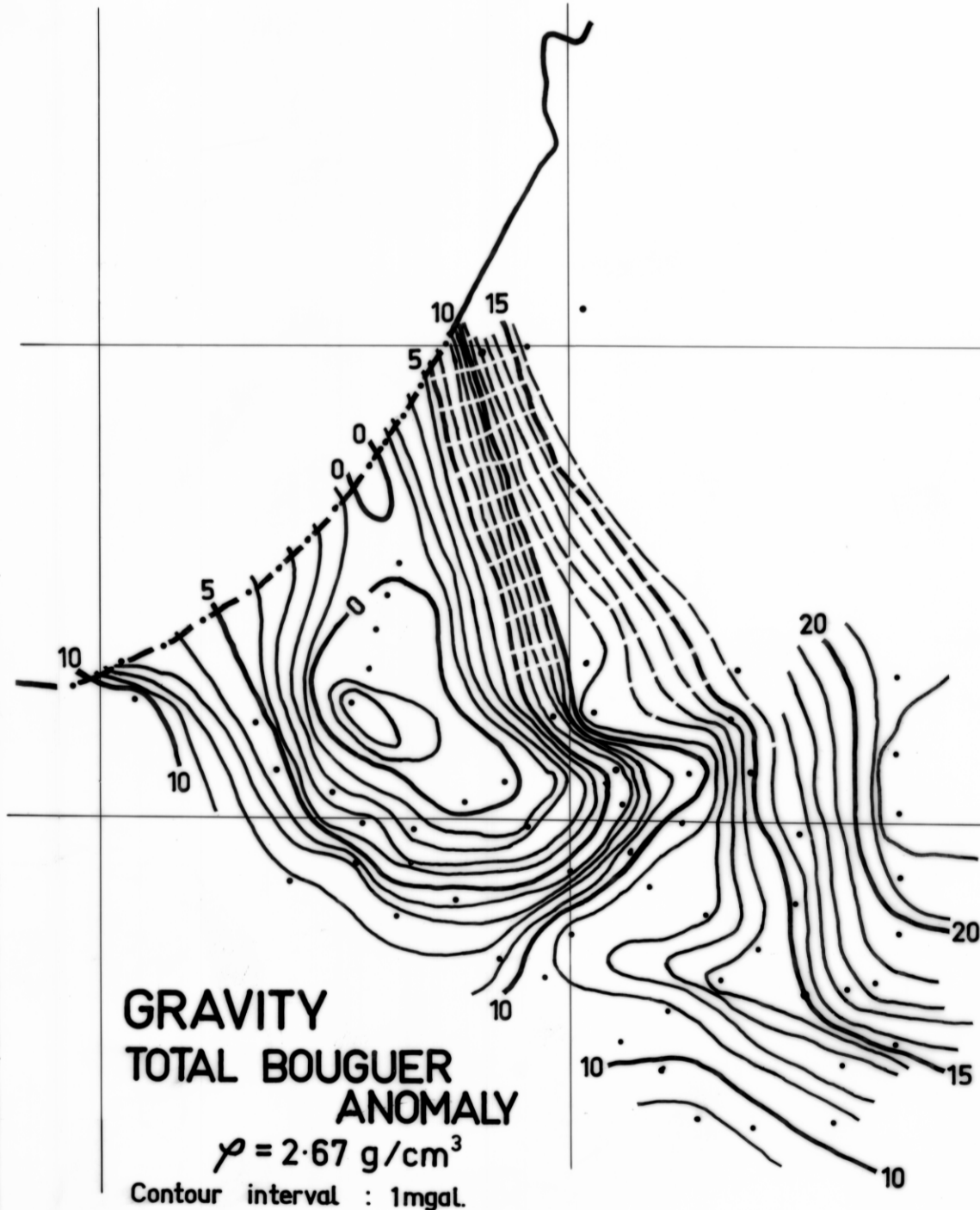


STATION DISTRIBUTION  
(selected coverage)

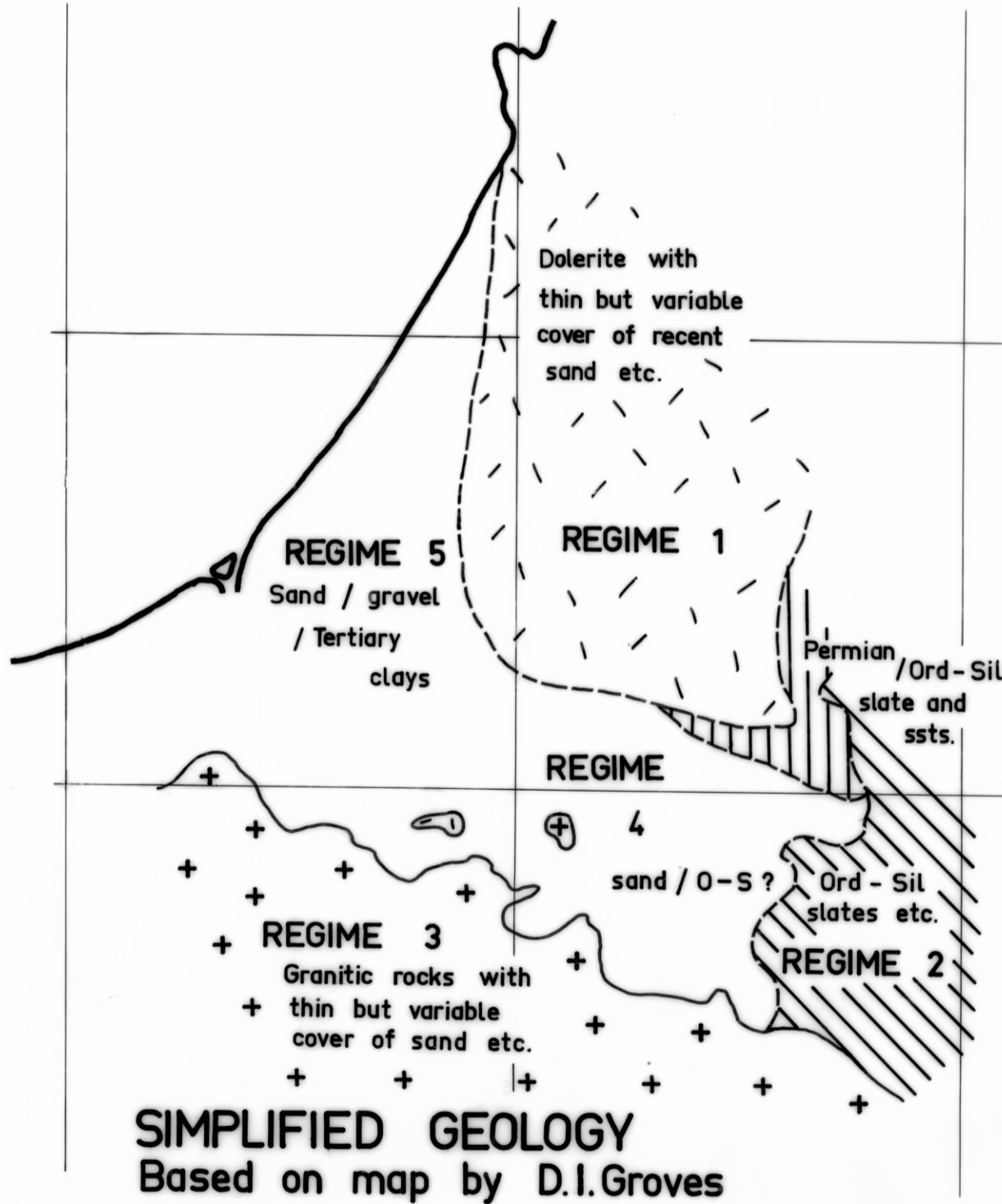
**GEOPHYSICS SUMMARY  
GLADSTONE AREA**  
Compilation and reduction  
D.E. Leaman  
Field work M.J. Longman

0 5 10 15 Km

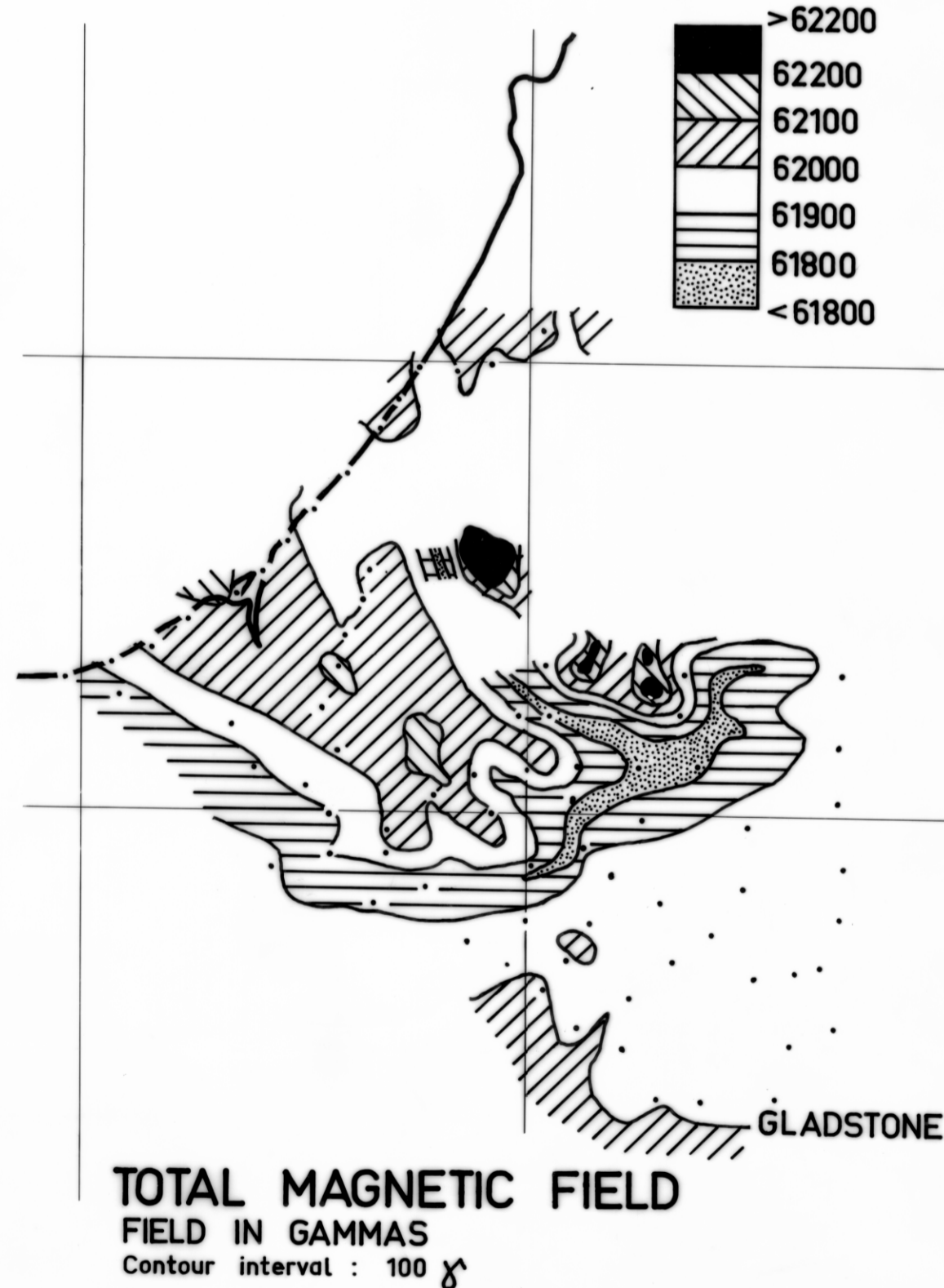
Drawn : T.R. Bellis  
November 1971



Dept. of Mines  
3565 - 24



SIMPLIFIED GEOLOGY  
Based on map by D.I. Groves



REDUCE A-B TO C-D