

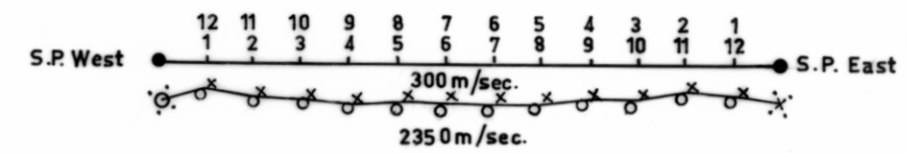
LOCATION MAP

Geologist : W.L. MATTHEWS

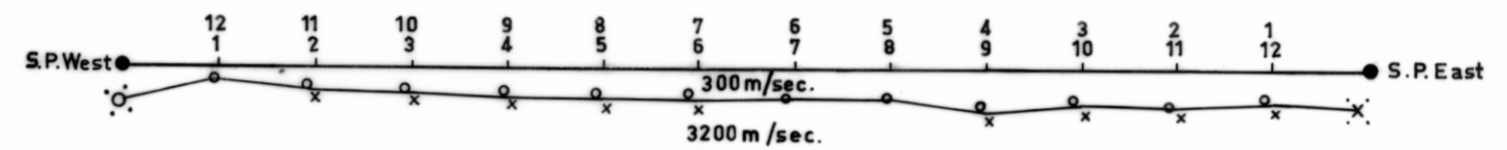
Drawn : T.J. Walsh

SEISMIC SPREADS TABLE CAPE BUTTER FACTORY

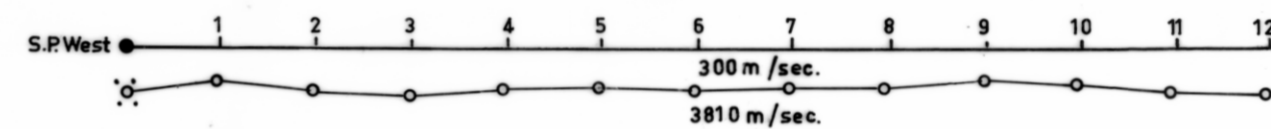
SPREAD 1



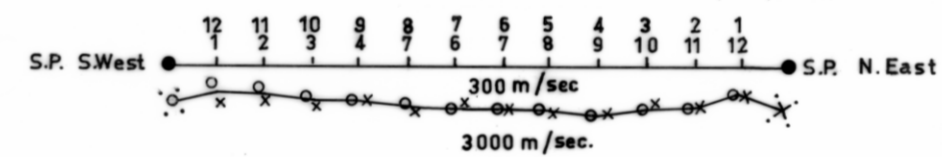
SPREAD 2



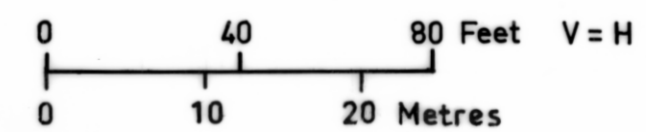
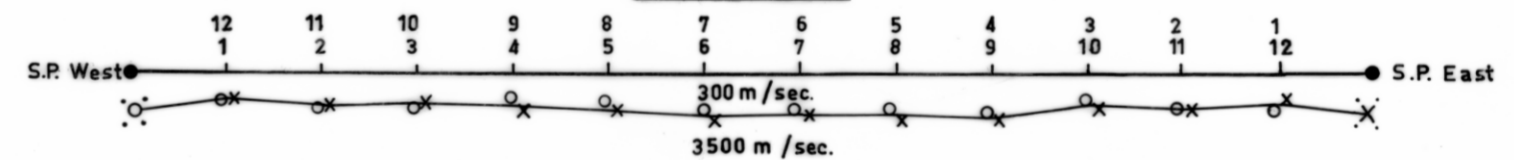
SPREAD 3



SPREAD 4



SPREAD 5



- S.P. EAST ● Shot point & position
- 1 2 Geophone position & numbers
- x-o Interface depth of velocity layers
- o x Calculated depth of shot points