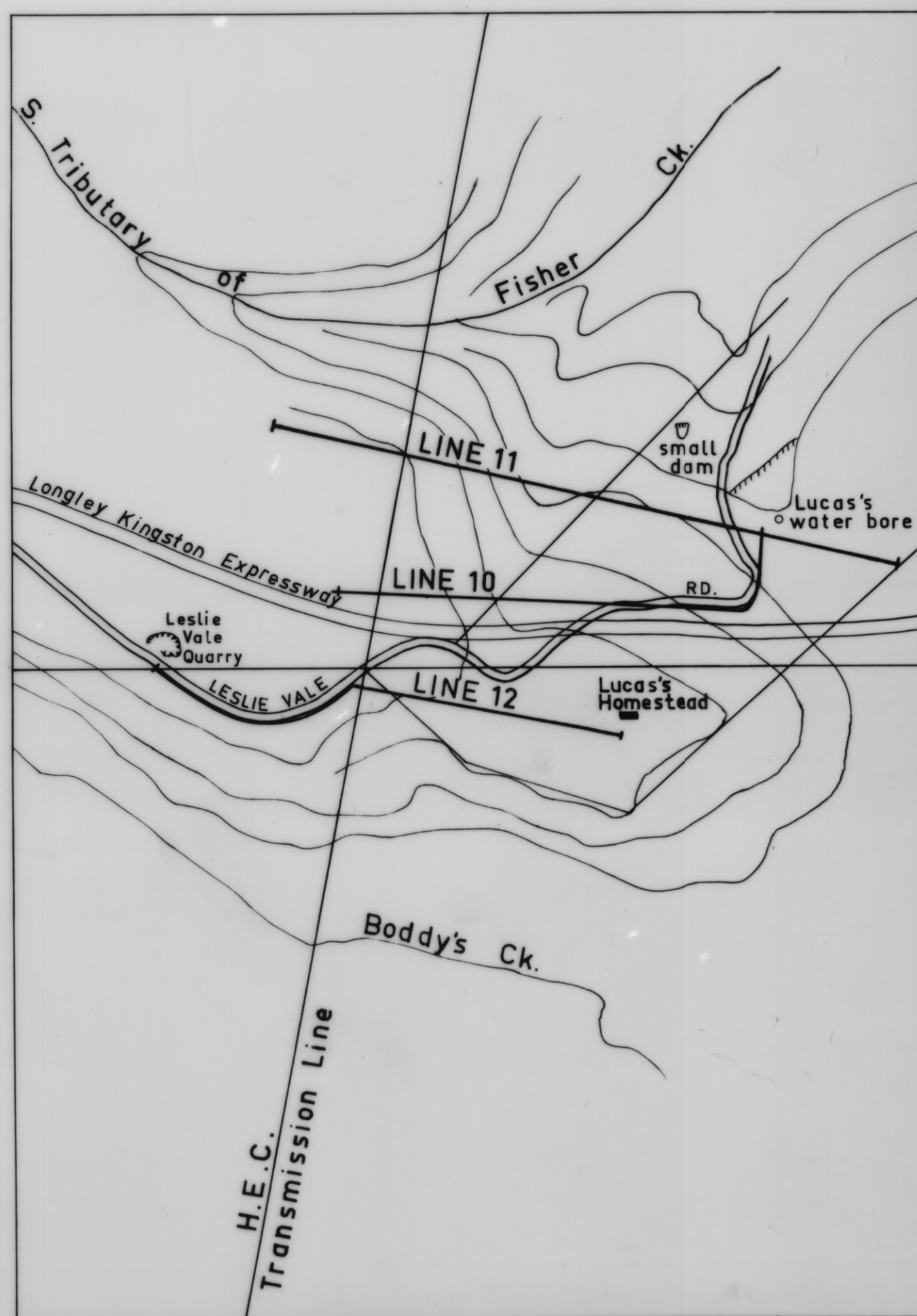
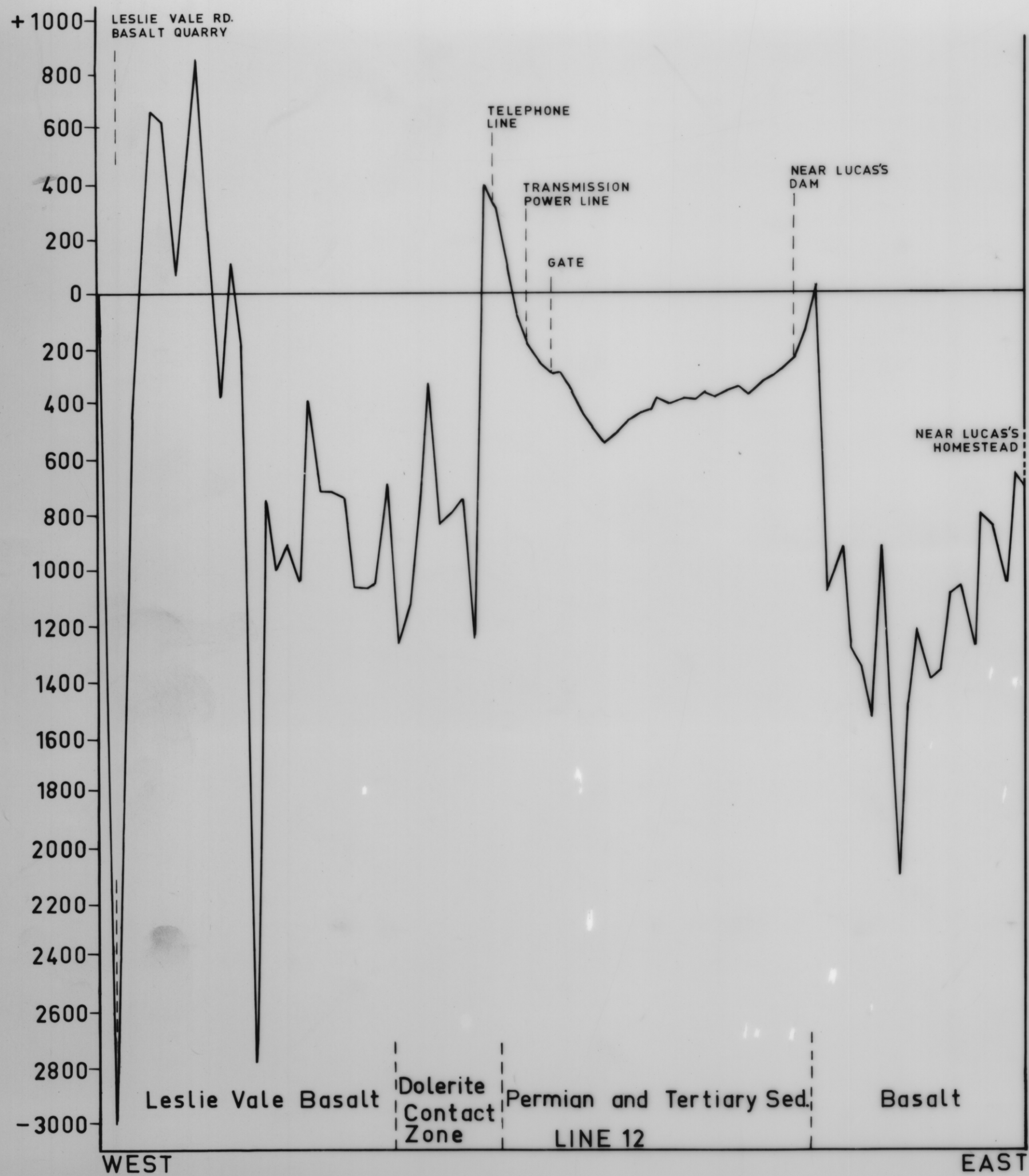
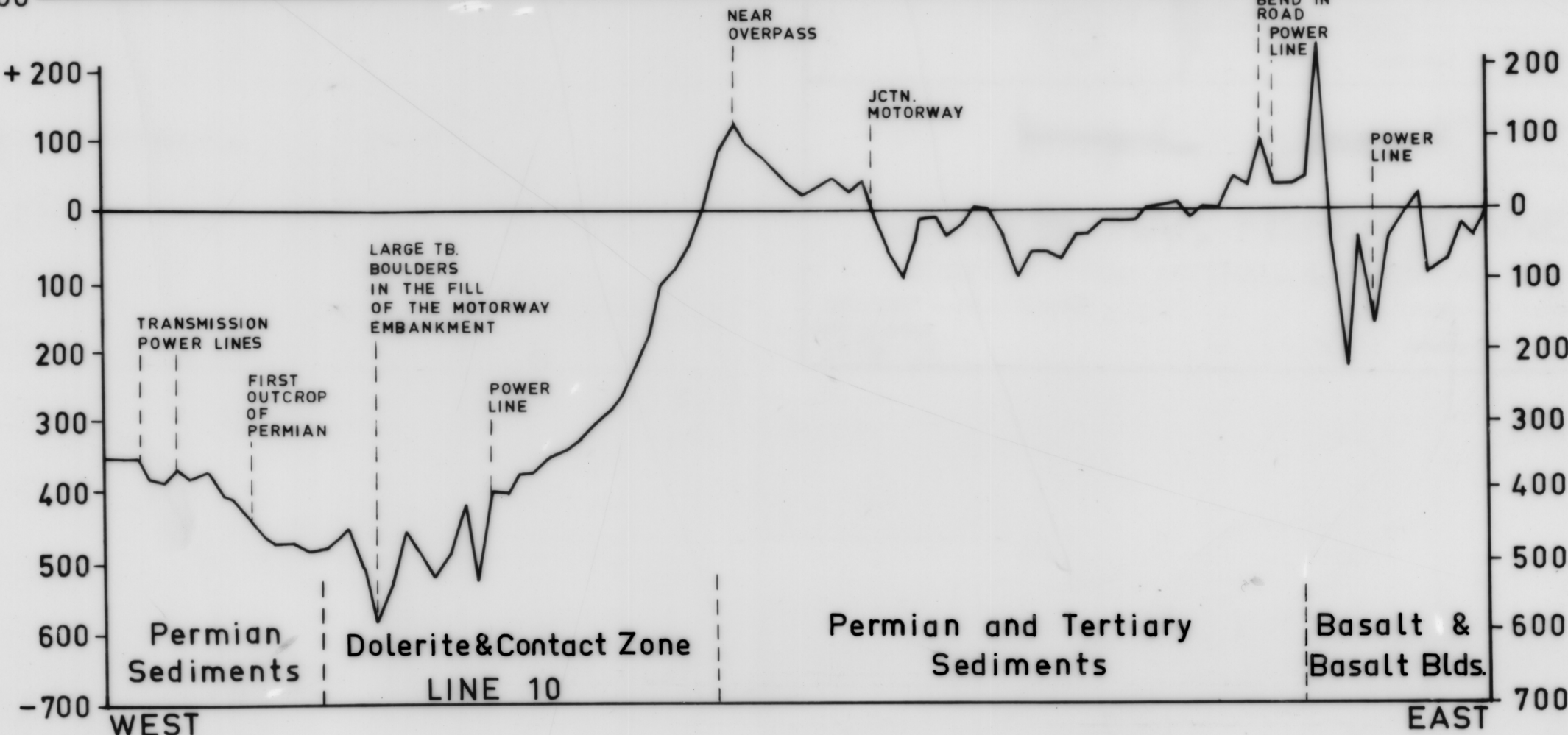
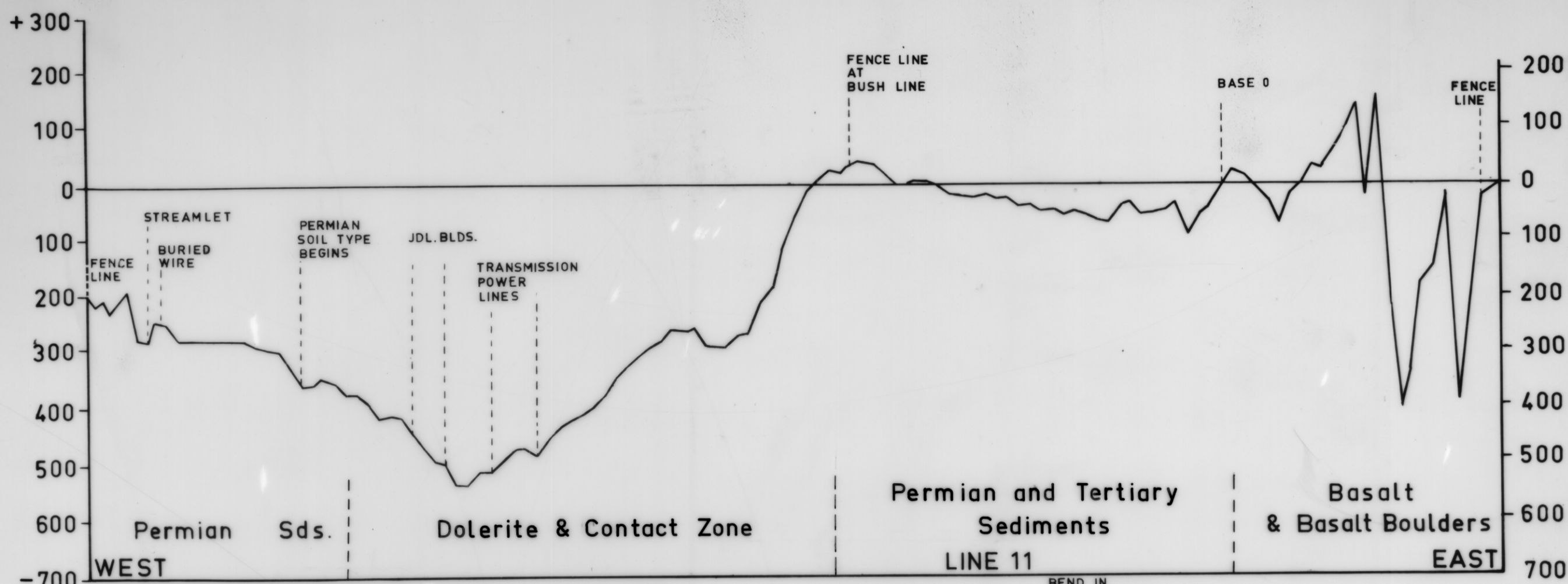


FIG. 10



FLUXGATE MAGNETOMETER TRAVERSES
LESLIE VALE ROAD COL.
Upper Whitewater Ck. Damsite Investigation

Horizontal Scale 1 inch = 100 Feet

Geologist : W.R. Moore

Drawn : P.J. Donnelly

Jan. 1972