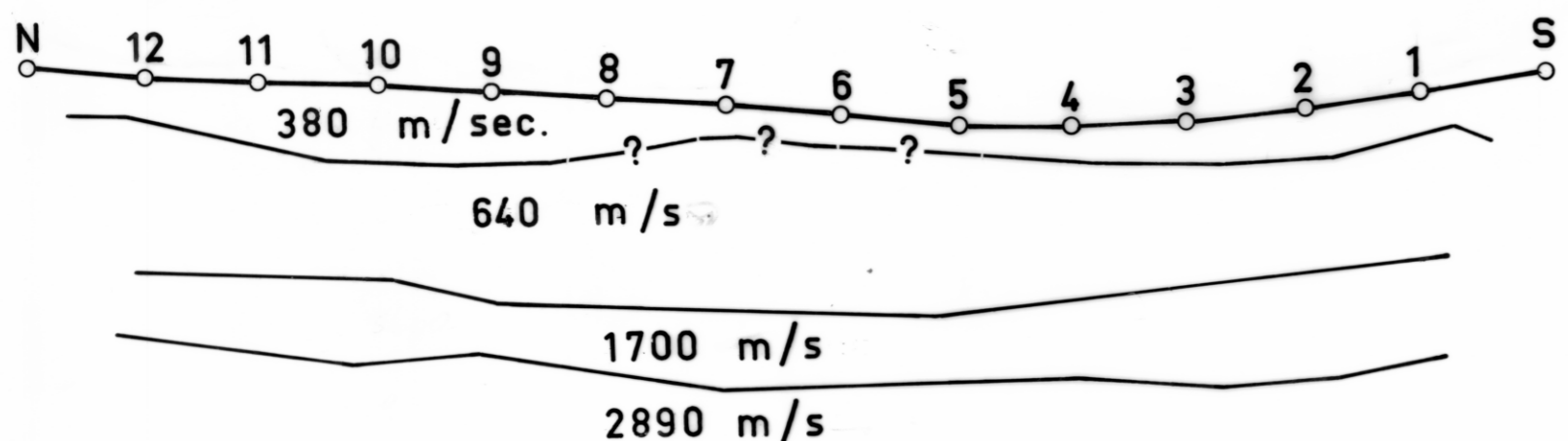


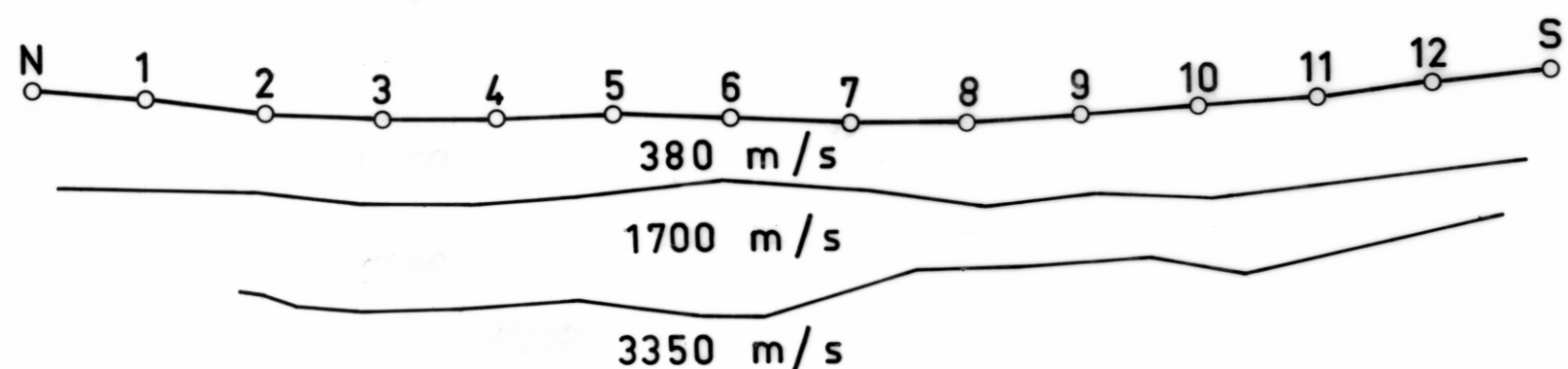
5 cm

SEISMIC SPREADS - CURRIE WATER SUPPLY AREA

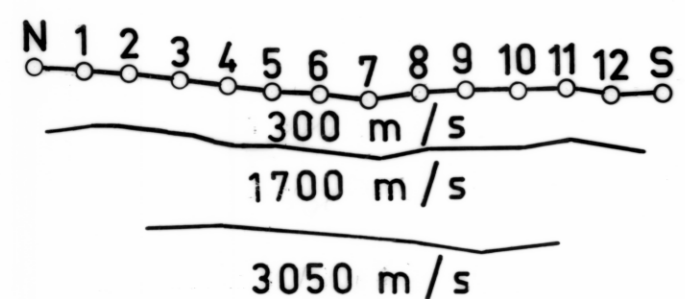
SPREAD 1



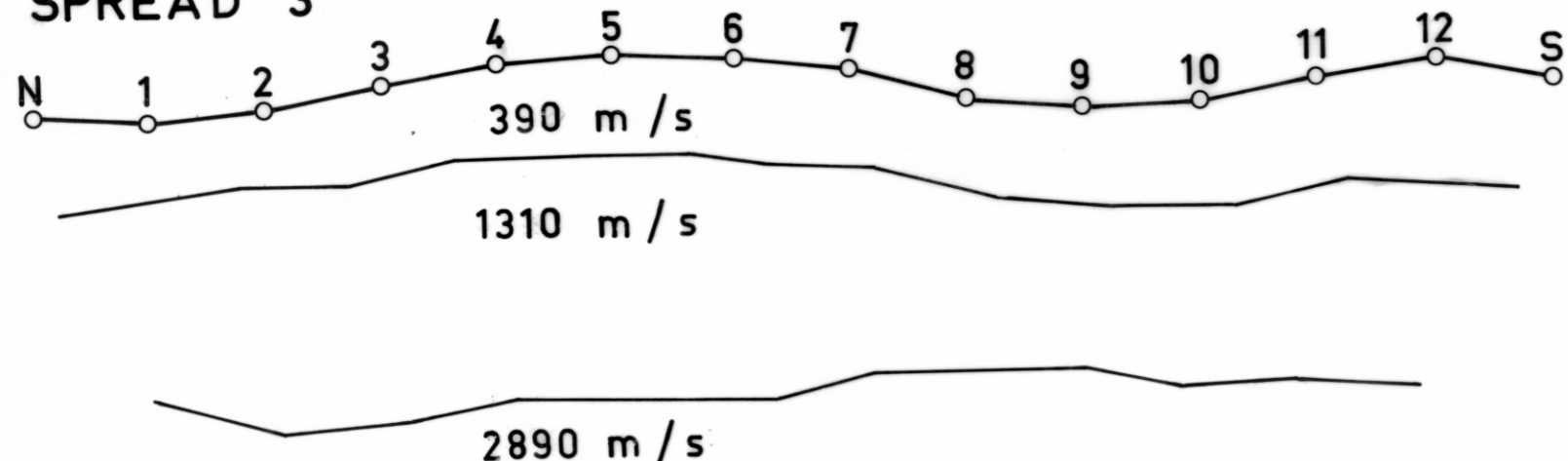
SPREAD 2



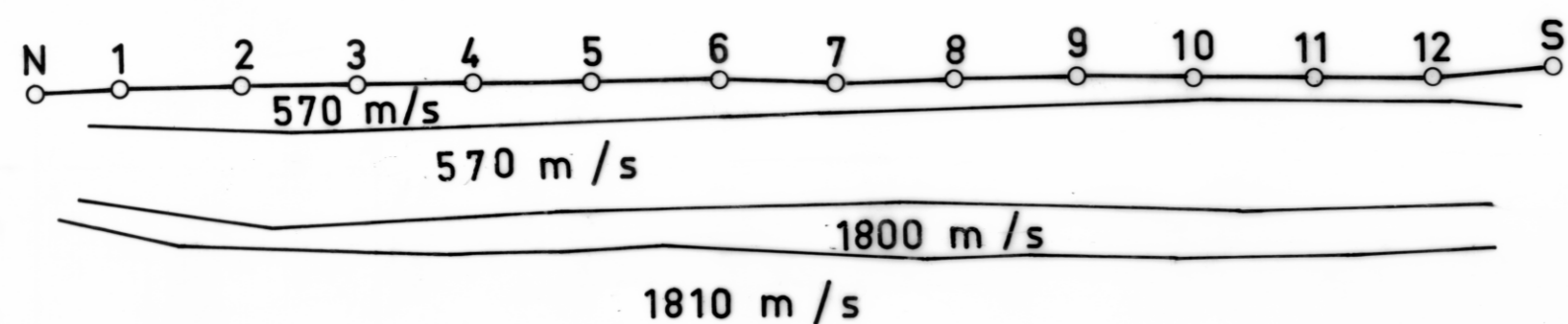
SPREAD 2A



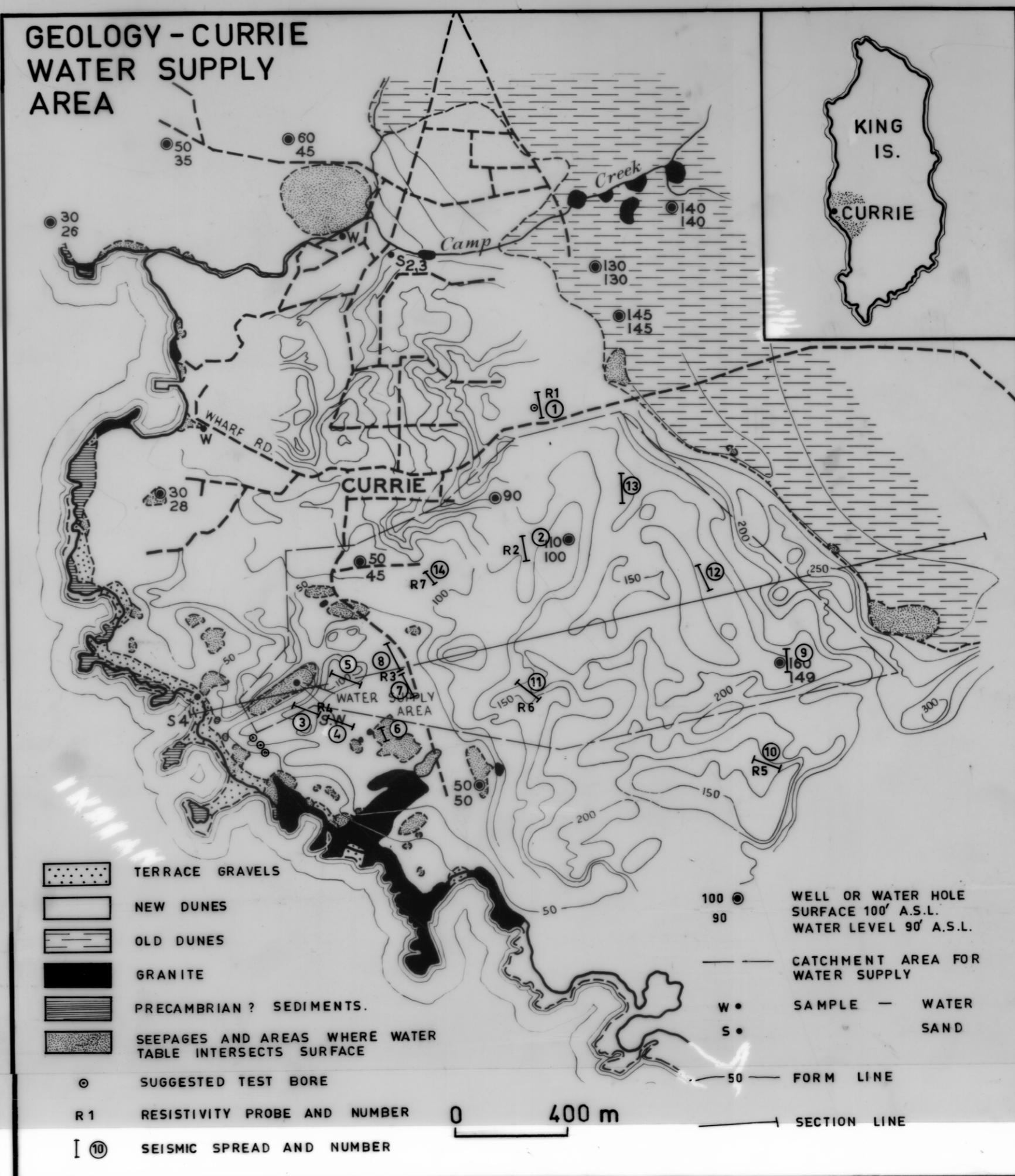
SPREAD 3



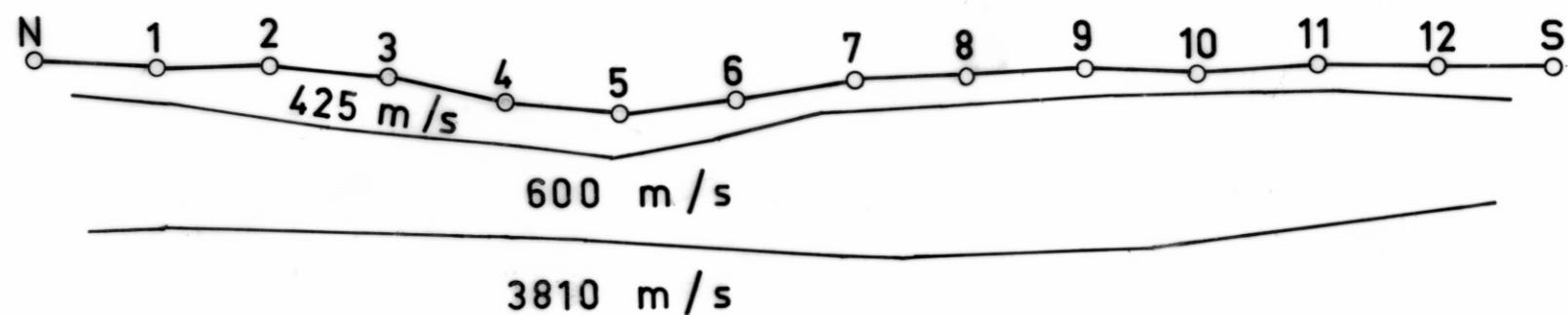
SPREAD 5



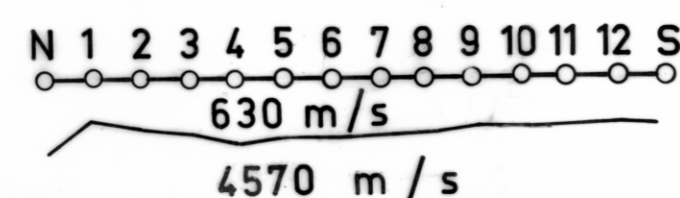
GEOLOGY - CURRIE WATER SUPPLY AREA



SPREAD 4



SPREAD 6



0 10 20 30 40 50 m
Horizontal and Vertical