

9686 M

11949 M

70 ac.

80 ac.

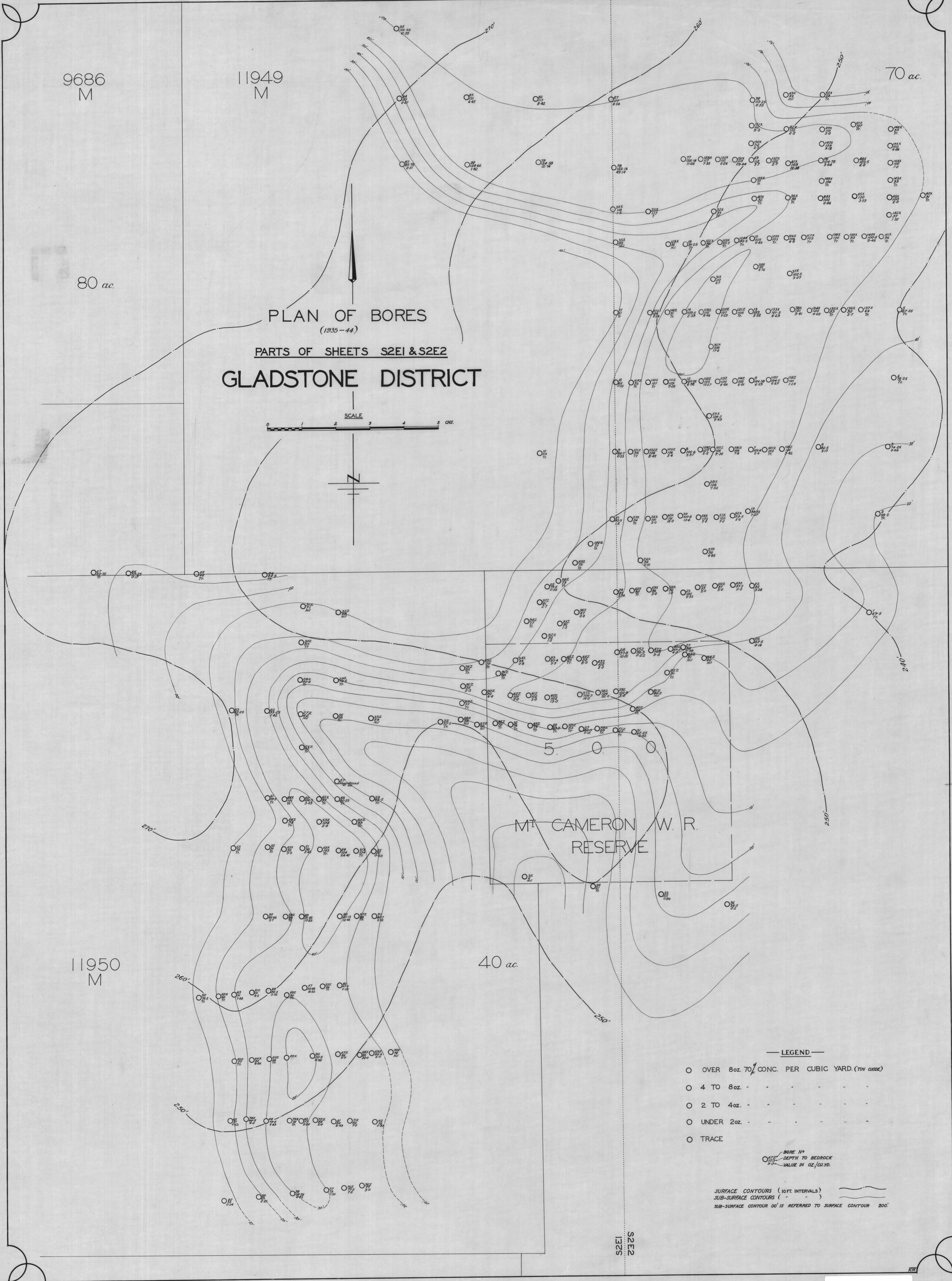

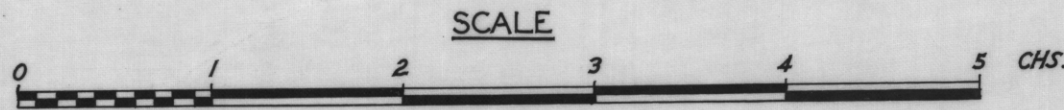
PLAN OF BORES

(1935-44)

PARTS OF SHEETS S2E1 & S2E2

GLADSTONE DISTRICT

SCALE



11950 M

40 ac.

MT CAMERON W.R. RESERVE

LEGEND

- OVER 8oz. 70% CONC. PER CUBIC YARD. (TIN OXIDE)
- 4 TO 8oz. - - - - -
- 2 TO 4oz. - - - - -
- UNDER 2oz. - - - - -
- TRACE

BORE N°
○ ——— DEPTH TO BEDROCK
○ ——— VALUE IN OZ./CU.YD.

SURFACE CONTOURS (10 FT. INTERVALS) ———
SUB-SURFACE CONTOURS (- - -)
SUB-SURFACE CONTOUR 00' IS REFERRED TO SURFACE CONTOUR 200'

S2E2
1255