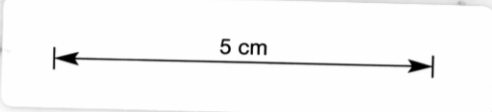
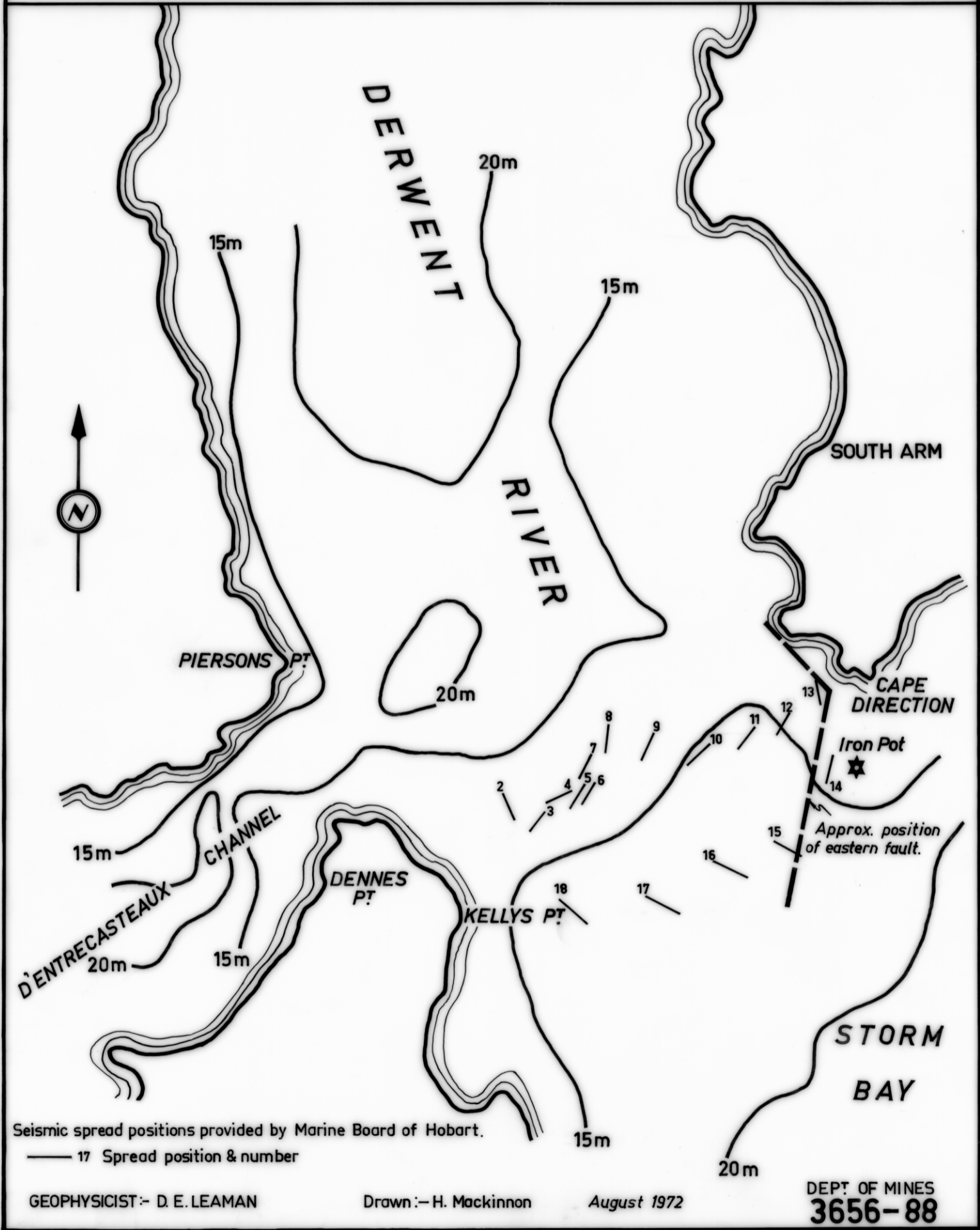



699



# SEISMIC SURVEY DERWENT RIVER ESTUARY



Seismic spread positions provided by Marine Board of Hobart.

— 17 Spread position & number

GEOPHYSICIST:- D. E. LEAMAN

Drawn:- H. Mackinnon

August 1972

DEPT. OF MINES  
3656-88